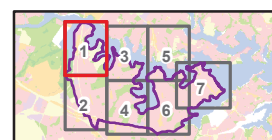
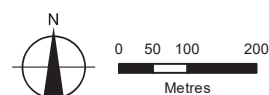
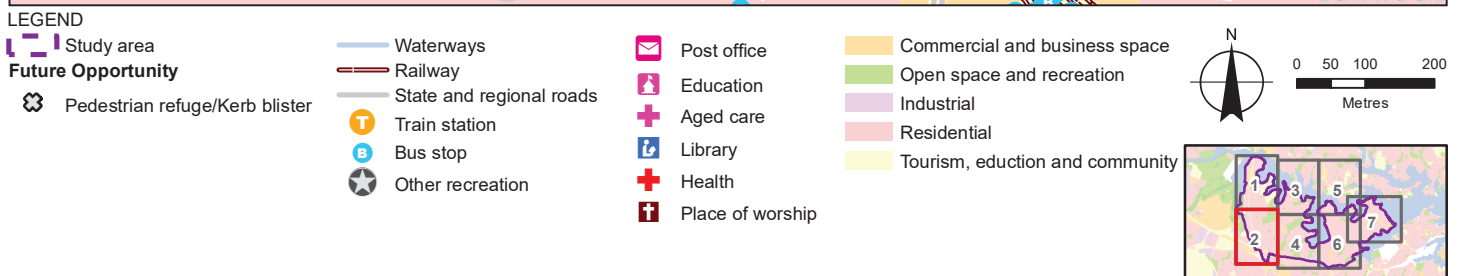


Appendix E – Locations of treatment opportunities







LEGEND

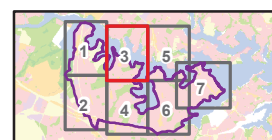
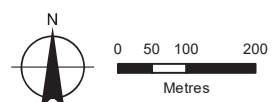
Study area Future Opportunity

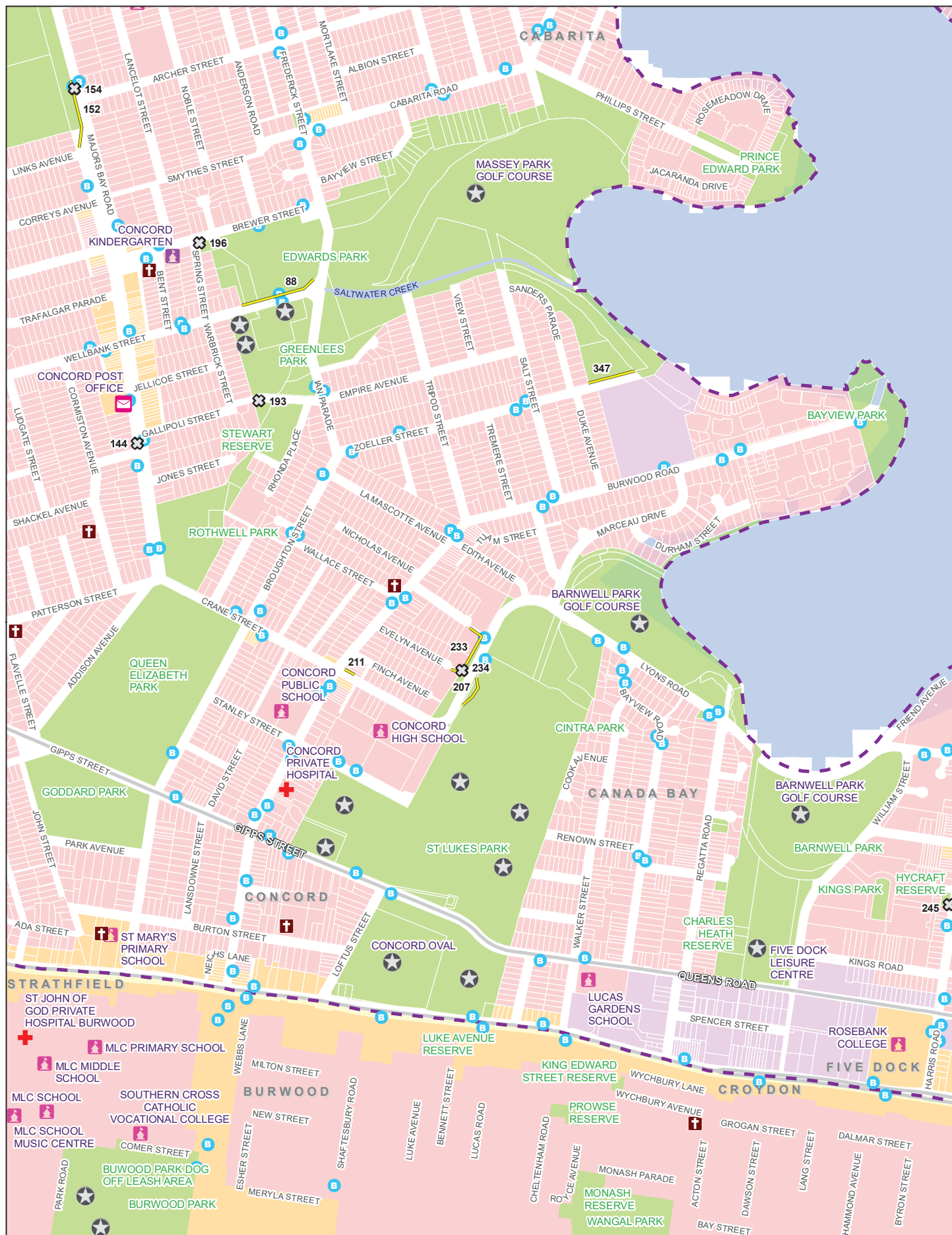
- Study area
- Pedestrian refuge/Kerb blister
- Proposed path

- Waterways
- Ferry terminal
- Bus stop
- Other recreation

- Education
- Place of worship

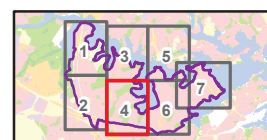
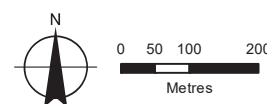
- Commercial and business space
- Open space and recreation
- Residential
- Tourism, education and community

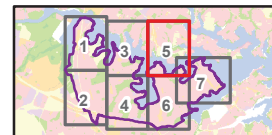
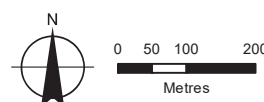


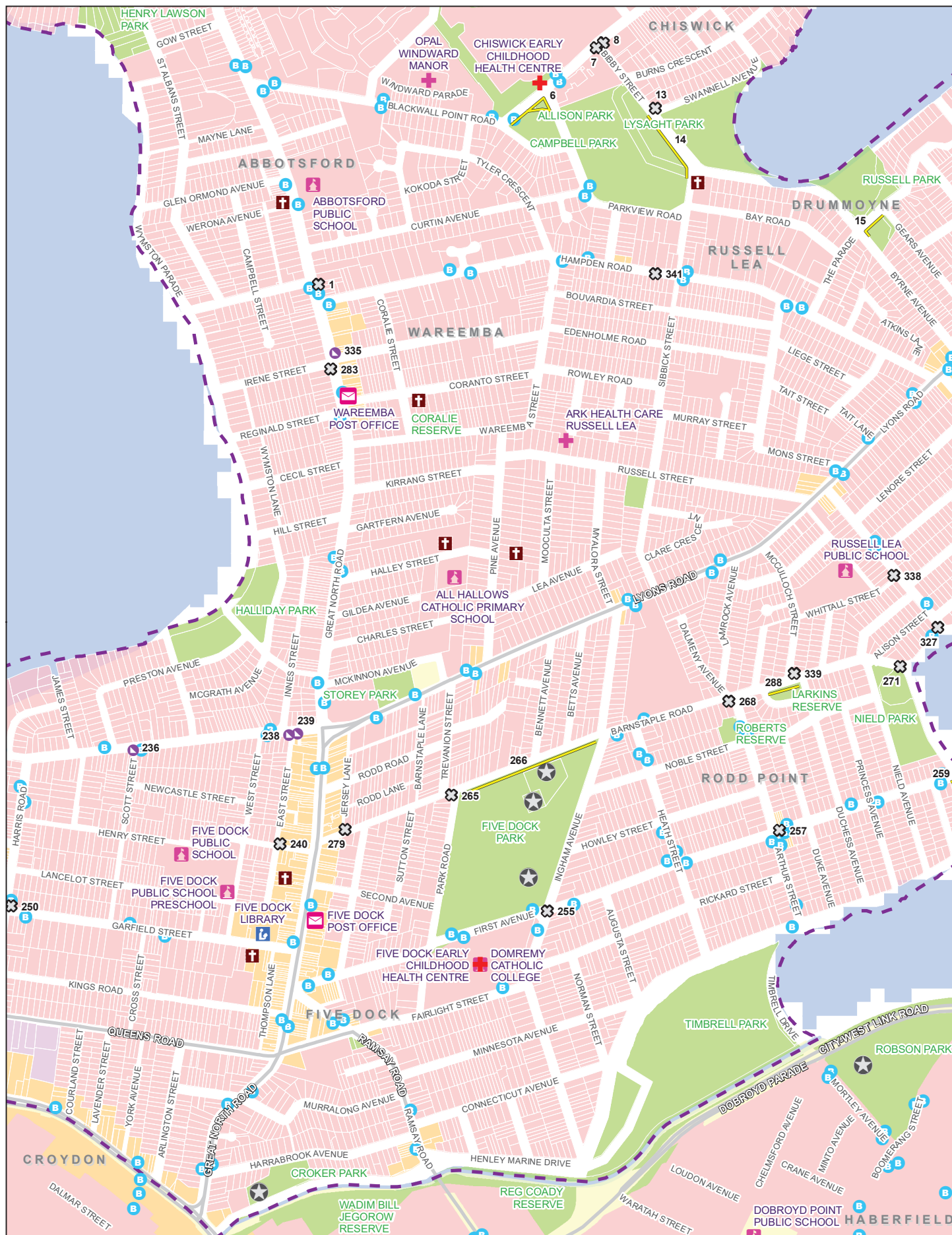


LEGEND

- | | | | |
|---|---|--|---|
| <ul style="list-style-type: none"> Study area Future Opportunity Pedestrian refuge/Kerb blister Proposed path | <ul style="list-style-type: none"> Waterways State and regional roads Bus stop Childcare Other recreation | <ul style="list-style-type: none"> Post office Education Health Place of worship | <ul style="list-style-type: none"> Commercial and business space Open space and recreation Industrial Residential |
|---|---|--|---|







LEGEND

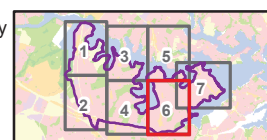
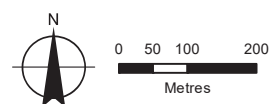
Study area Future Opportunity

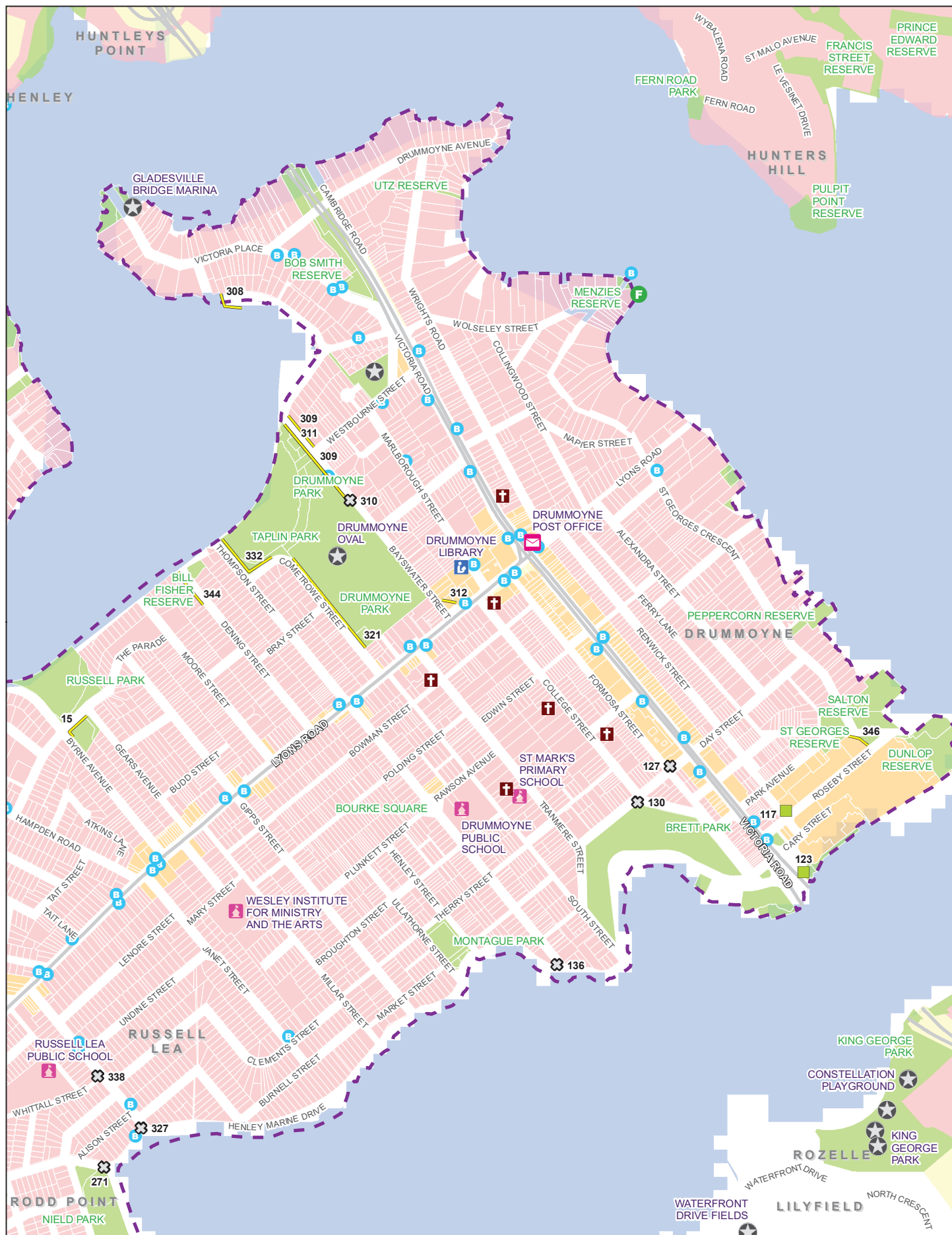
- Pedestrian refuge/Kerb blister
- Raised threshold treatment
- Proposed path

- Waterways
- State and regional roads
- Bus stop
- Other recreation
- Post office

- Education
- Aged care
- Health
- Place of worship

- Commercial and business space
- Open space and recreation
- Industrial
- Residential
- Tourism, education and community





LEGEND

Study area Future Opportunity

- Pedestrian refuge/kerb blister
- Other
- Proposed path
- State and regional roads
- Ferry terminal
- Bus stop
- Other recreation

- Post office
- Education
- Library
- Place of worship
- Commercial and business space
- Open space and recreation
- Residential
- Tourism, education and community

