

# Concord to the Bay Run

## The East West Regional Cycleway



Share your feedback on our \$7 million cycleway connecting Concord to the Bay Run.

13 July – 12 August

[collaborate.canadabay.nsw.gov.au](https://collaborate.canadabay.nsw.gov.au)

Our \$7 million cycling route will connect Concord with the Bay Run, enhancing safe connectivity through our City, and to the inner west and Sydney CBD. This route is a key part of the City of Canada Bay's new bike plan for our entire area. This cycleway is funded by NSW Government under the Parramatta Road Urban Amenity Improvement Program (PRUAIP).

Proudly funded by





LEGEND	
	SEPARATED BI-DIRECTIONAL BIKE PATH
	BIKE LANE
	MIXED TRAFFIC
	OFF-ROAD SUP
	OFF-ROAD BIKE PATH
	SEPARATED BIKE/PED PATH
N	Northern Side
S	Southern Side
E	Eastern Side
W	Western Side
B	Both Side

REV	DATE	COMMENT	DRAWN	REVIEWED	REV	DATE	COMMENT	DRAWN	REVIEWED
7	04/03/20	FOR INFORMATION	HL	SW					
6	03/03/20	FOR INFORMATION	HL	SW					
5	24/09/19	FOR INFORMATION	SH	AU					
4	09/09/19	FOR INFORMATION	SH	AU					
3	12/08/19	FOR INFORMATION	SH	AU					
2	23/07/19	FOR INFORMATION	SH	AU					
1	17/07/19	FOR INFORMATION	SH	AU					

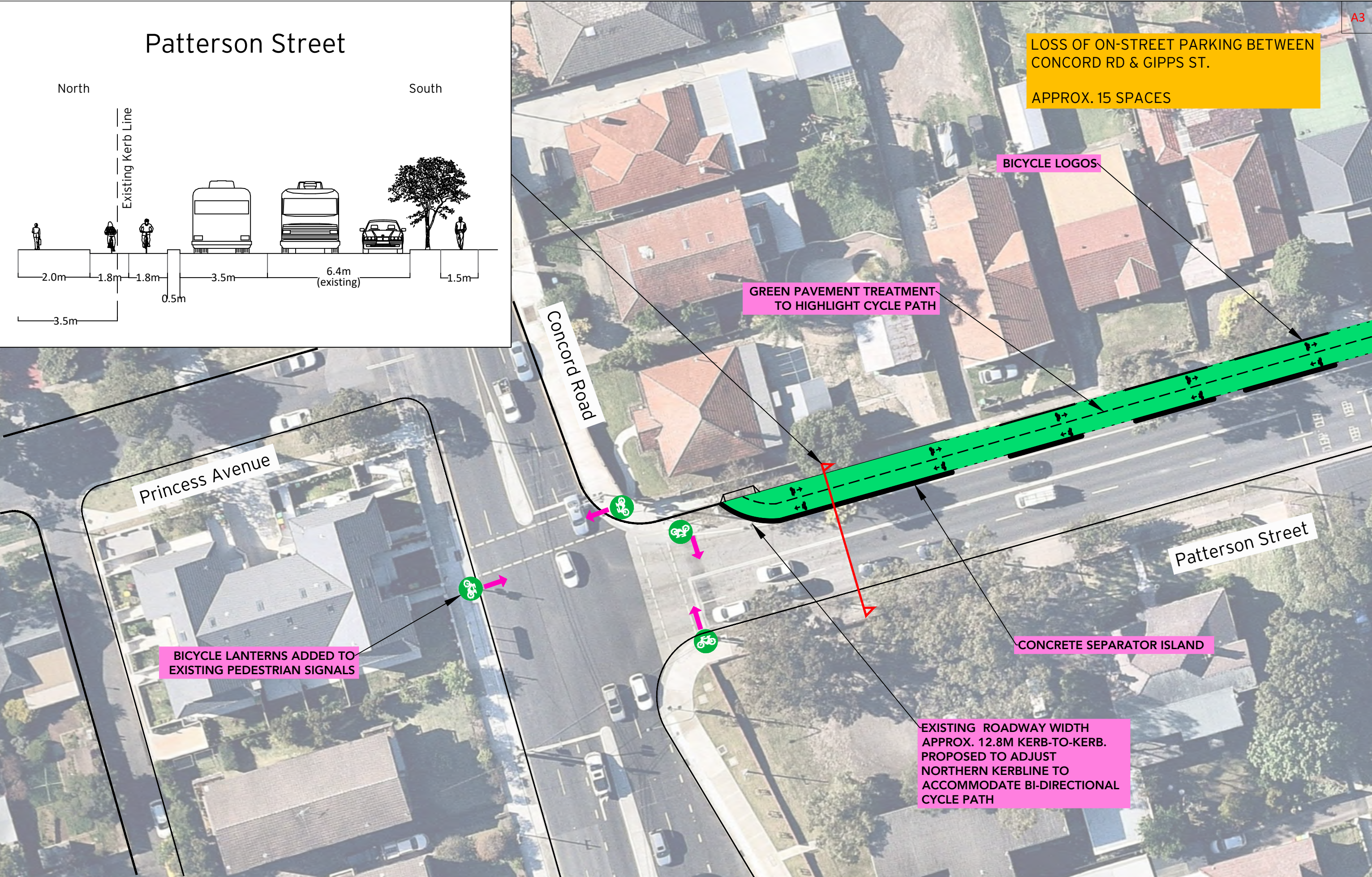
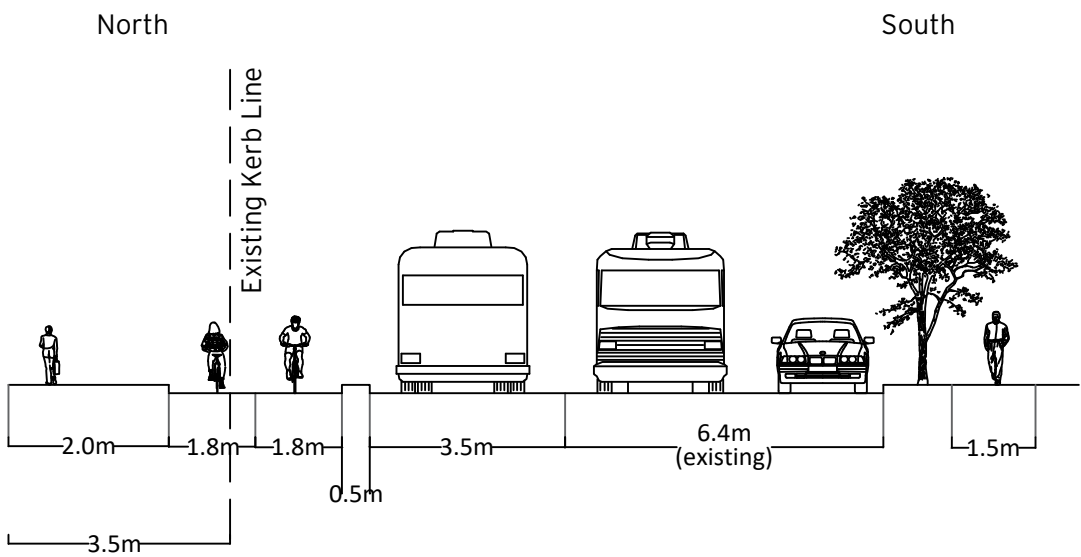
PROJECT:  
CANADA BAY BIKE PLAN 2019

DRAWING TITLE:  
EAST-WEST REGIONAL ROUTE  
OPTION 3

CLIENT: CITY OF CANADA BAY	
DRG. #: PTC-300	REV: 7
PROJECT #:	
SCALE: NTS	



Patterson Street



ptc.

Suite 502, 1 James Place  
North Sydney NSW 2060  
t +61 2 8920 0800  
ptcconsultants.co

rev	date	comment / description	drawn	reviewed
4	04/03/20	For Information	HL	SW
3	02/03/20	For Information	HL	SW
2	07/02/20	For Information	HL/CNL	SW
1	19/11/19	For Review	HL/SH	SW



project  
Canada Bay Bike Plan

drawing title  
Proposed East-West Regional Route  
Concept Plan

client	City Of Canada Bay Council
drawing #	EW-001
project #	26191
scale	1 : 400

rev 4



LOSS OF ON-STREET PARKING BETWEEN  
CONCORD RD & GIPPS ST.  
  
APPROX. 15 SPACES

GREEN PAVEMENT TREATMENT  
TO HIGHLIGHT CYCLE PATH

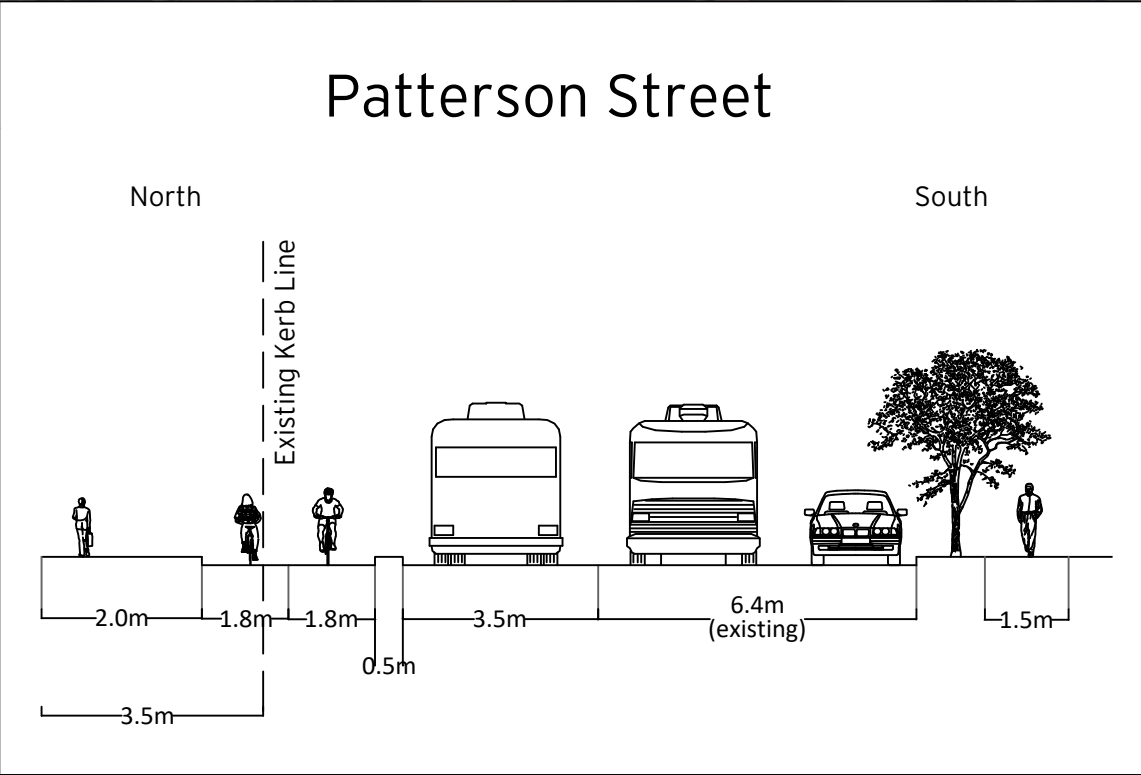
Patterson Street

Creewood Street

BICYCLE LOGOS

BI-DIRECTIONAL BIKE PATH  
WITH CONCRETE SEPARATOR  
ISLAND

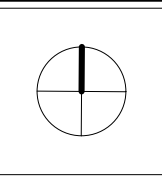
Keppel Avenue



ptc.

Suite 502, 1 James Place  
North Sydney NSW 2060  
  
t +61 2 8920 0800  
  
ptcconsultants.co

rev	date	comment / description	drawn	reviewed
4	04/03/20	For Information	HL	SW
3	02/03/20	For Information	HL	SW
2	07/02/20	For Information	HL/CNL	SW
1	19/11/19	For Review	HL/SH	SW



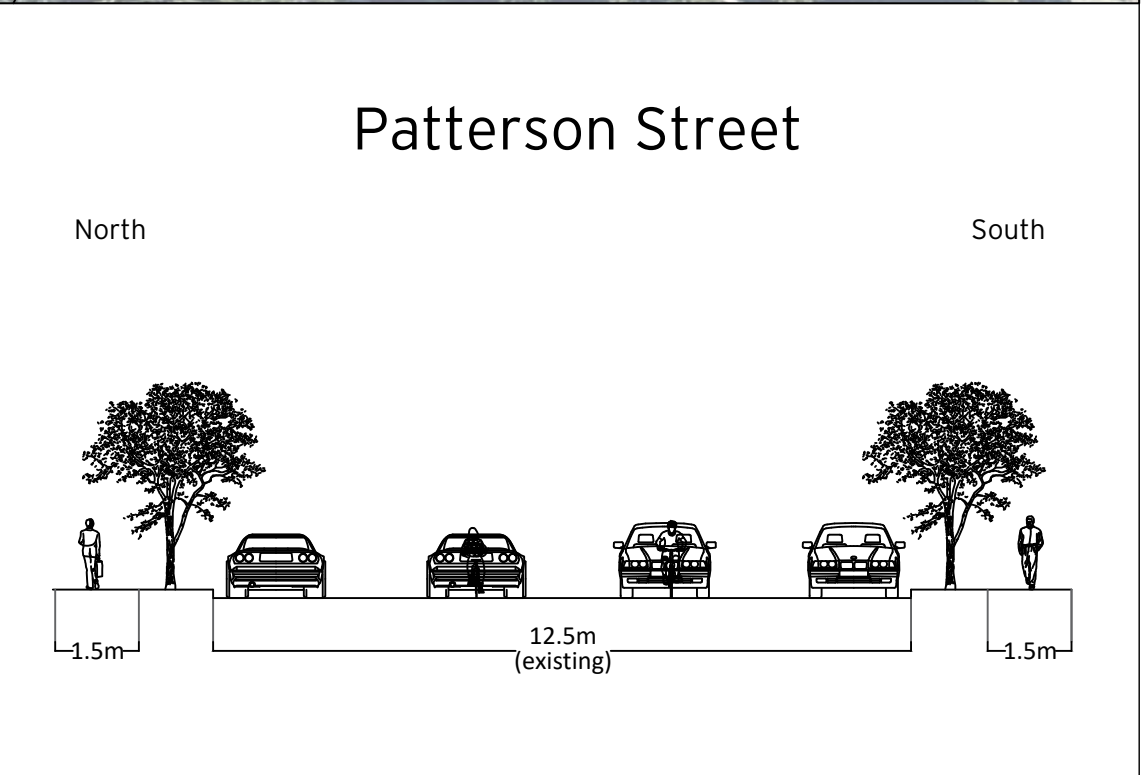
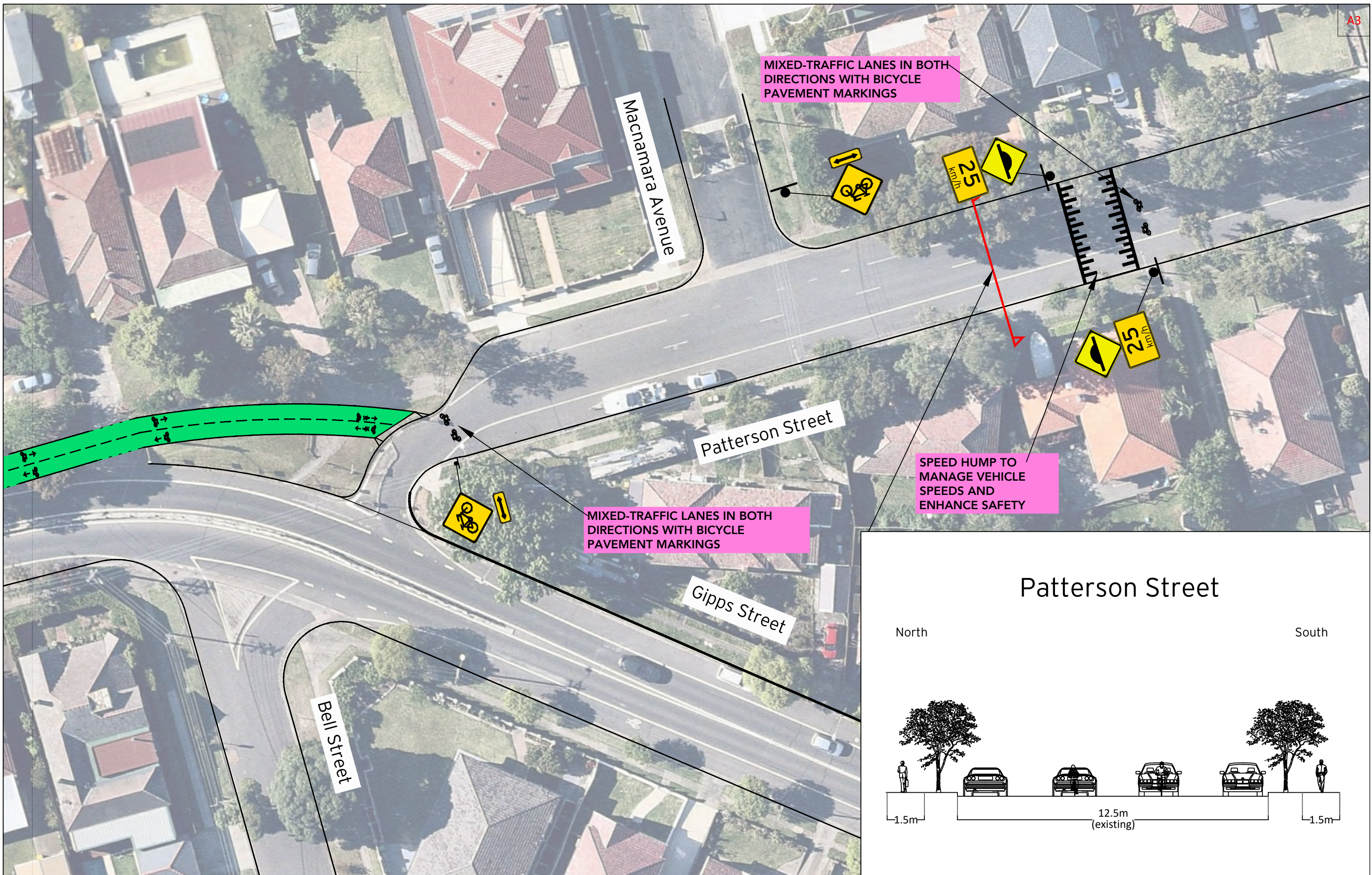
project  
Canada Bay Bike Plan

drawing title  
Proposed East-West Regional Route  
  
Concept Plan

client City Of Canada Bay Council  
drawing # EW-002  
project # 26191  
scale 1 : 400

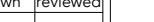
rev 4



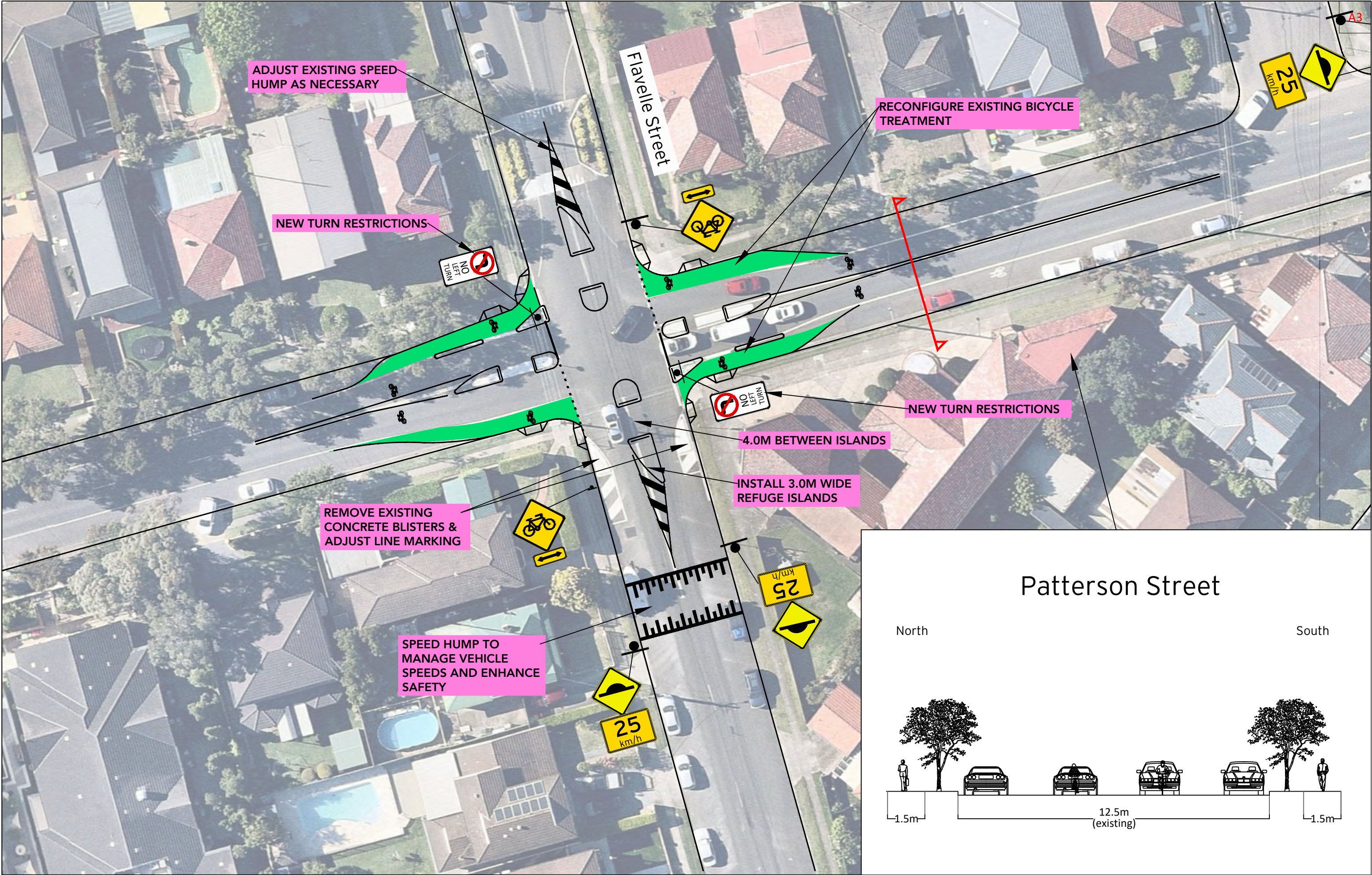


<div>ptc.</div> <div>Suite 502, 1 James Place North Sydney NSW 2060</div> <div>t +61 2 8920 0800</div> <div>ptcconsultants.co</div>	rev	date	comment / description	drawn	reviewed		project Canada Bay Bike Plan	drawing title Proposed East-West Regional Route Concept Plan	client City Of Canada Bay Council	
									drawing #	EW-003
	4	04/03/20	For Information	HL	SW				project #	26191
	3	02/03/20	For Information	HL	SW				scale	1 : 400
	2	07/02/20	For Information	HL/CNL	SW				rev 4	
	1	19/11/19	For Review	HL/SH	SW					



<div><div><div>ptc.</div><div>Suite 502, 1 James Place North Sydney NSW 2060</div><div>t +61 2 8920 0800</div><div>ptcconsultants.co</div></div></div>	rev	date	comment / description	drawn	reviewed		project Canada Bay Bike Plan	drawing title Proposed East-West Regional Route  Concept Plan	client	City Of Canada Bay Council	
									drawing #	EW-004	rev 4
									project #	26191	
									scale	1 : 400	
	4	04/03/20	For Information	HL	SW						
	3	02/03/20	For Information	HL	SW						
2	07/02/20	For Information	HL/CNL	SW							
1	19/11/19	For Review	HL/SH	SW							





<div>ptc.</div> <div>Suite 502, 1 James Place North Sydney NSW 2060</div> <div>t +61 2 8920 0800</div> <div>ptcconsultants.co</div>	rev	date	comment / description	drawn	reviewed		project Canada Bay Bike Plan	drawing title Proposed East-West Regional Route Concept Plan	client	City Of Canada Bay Council	
									drawing #	EW-005	rev 4
	4	04/03/20	For Information	HL	SW				project #	26191	
	3	02/03/20	For Information	HL	SW				scale	1 : 400	
	2	07/02/20	For Information	HL/CNL	SW						
	1	19/11/19	For Review	HL/SH	SW						



<div><div><div>ptc.</div><div>Suite 502, 1 James Place North Sydney NSW 2060</div><div>t +61 2 8920 0800</div><div>ptccconsultants.co</div></div><div><div>rev</div><div>date</div><div>comment / description</div><div>drawn</div><div>reviewed</div></div><div><div><div></div><div></div><div></div><div></div><div></div></div><div><div>4</div><div>04/03/20</div><div>For Information</div><div>HL</div><div>SW</div></div><div><div>3</div><div>02/03/20</div><div>For Information</div><div>HL</div><div>SW</div></div><div><div>2</div><div>07/02/20</div><div>For Information</div><div>HL/CNL</div><div>SW</div></div><div><div>1</div><div>19/11/19</div><div>For Review</div><div>HL/SH</div><div>SW</div></div></div><div><div><div></div><div></div><div></div><div></div><div></div></div><div><div>project</div><div>Canada Bay Bike Plan</div></div></div><div><div><div>drawing title</div><div>Proposed East-West Regional Route</div><div>Concept Plan</div></div></div><div><div><div>client</div><div>City Of Canada Bay Council</div></div><div><div><div>drawing #</div><div>EW-006</div></div><div><div>project #</div><div>26191</div></div><div><div>scale</div><div>1 : 400</div></div></div><div><div>rev</div><div>4</div></div></div></div>
---------------------------------------------------------------------------------------------------------------------------------------------------------------------------------------------------------------------------------------------------------------------------------------------------------------------------------------------------------------------------------------------------------------------------------------------------------------------------------------------------------------------------------------------------------------------------------------------------------------------------------------------------------------------------------------------------------------------------------------------------------------------------------------------------------------------------------------------------------------------------------------------------------------------------------------------------------------------------------------------------------------------------------------------------------------------------------------------------------------------------------------------------------------------------------------------------------------------------------------------------------------------------------













Queen Elizabeth  
Park

Queen Elizabeth Park



1.75m1.75m



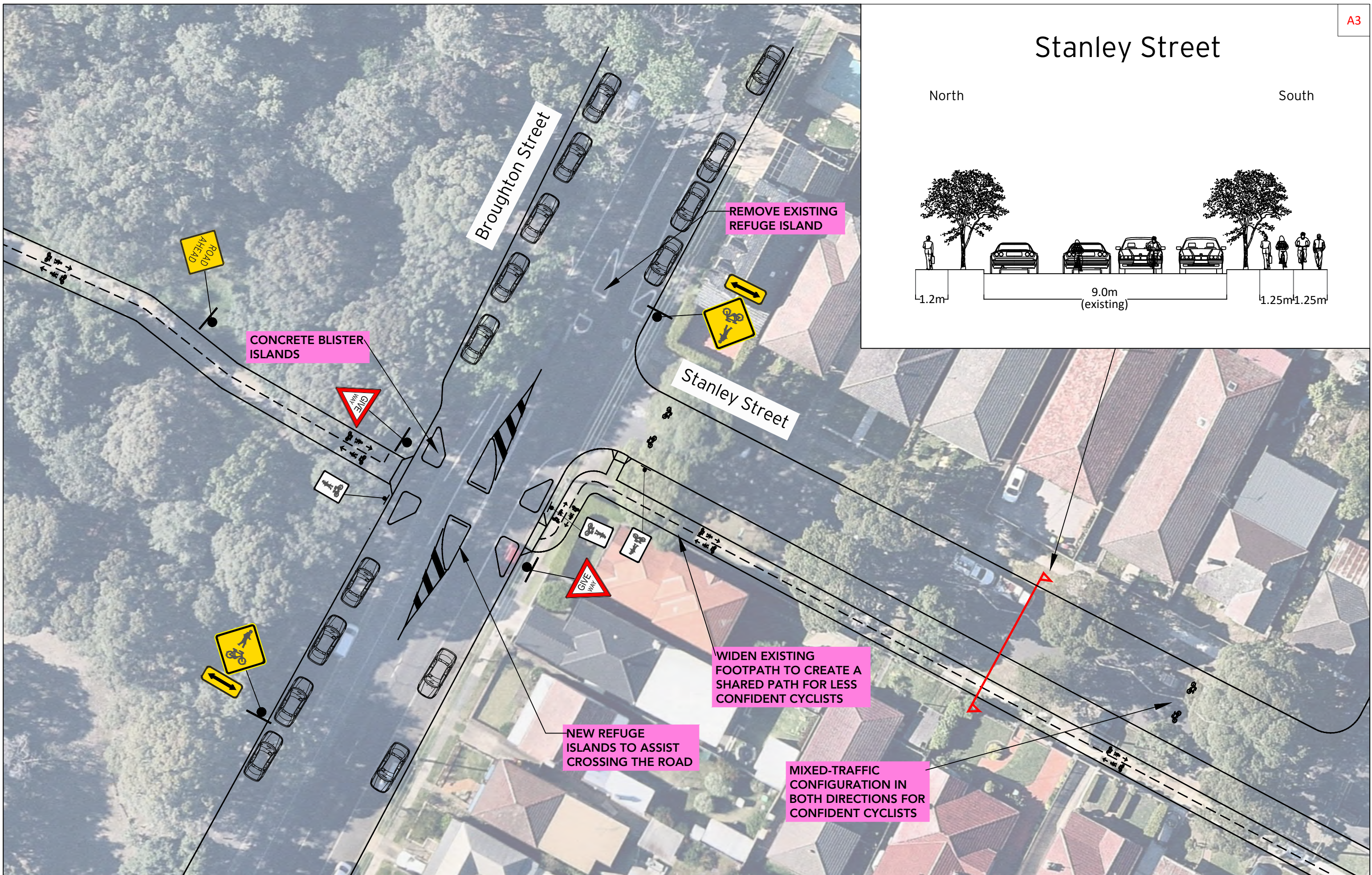
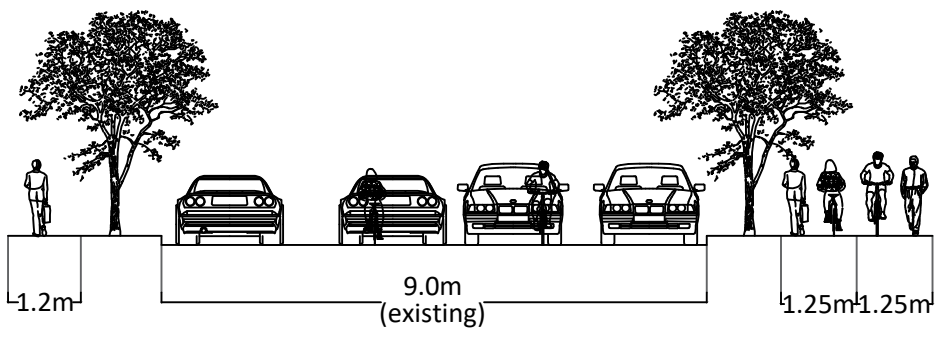


<div><div>ptc.</div><div>Suite 502, 1 James Place North Sydney NSW 2060</div><div>t +61 2 8920 0800</div><div>ptcconsultants.co</div></div>	rev	date	comment / description	drawn	reviewed		project Canada Bay Bike Plan	drawing title Proposed East-West Regional Route Concept Plan	client	City Of Canada Bay Council		
									drawing #	EW-009		rev 4
									project #	26191		
	4	04/03/20	For Information	HL	SW				scale	1 : 400		
	3	02/03/20	For Information	HL	SW							
	2	07/02/20	For Information	HL/CNL	SW							
1	19/11/19	For Review	HL/SH	SW								

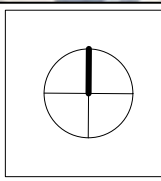


# Stanley Street

North South



rev	date	comment / description	drawn	reviewed
4	04/03/20	For Information	HL	SW
3	02/03/20	For Information	HL	SW
2	07/02/20	For Information	HL/CNL	SW
1	19/11/19	For Review	HL/SH	SW



project  
Canada Bay Bike Plan

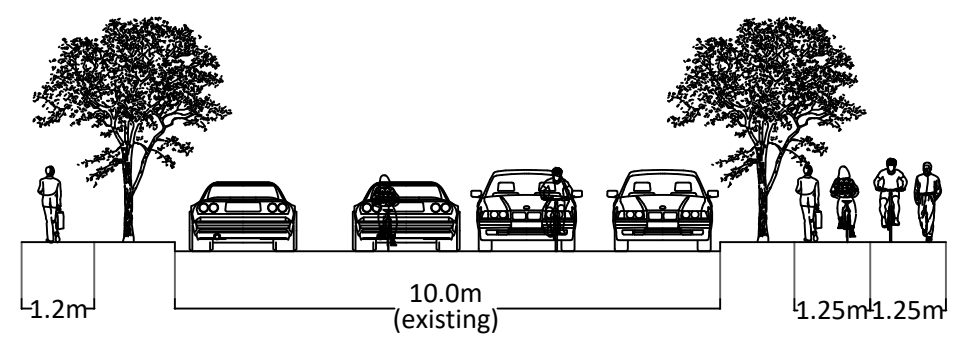
drawing title  
Proposed East-West Regional Route  
Concept Plan

client	City Of Canada Bay Council
drawing #	EW-010
project #	26191
scale	1 : 400
rev 4	



# Stanley Street

North South

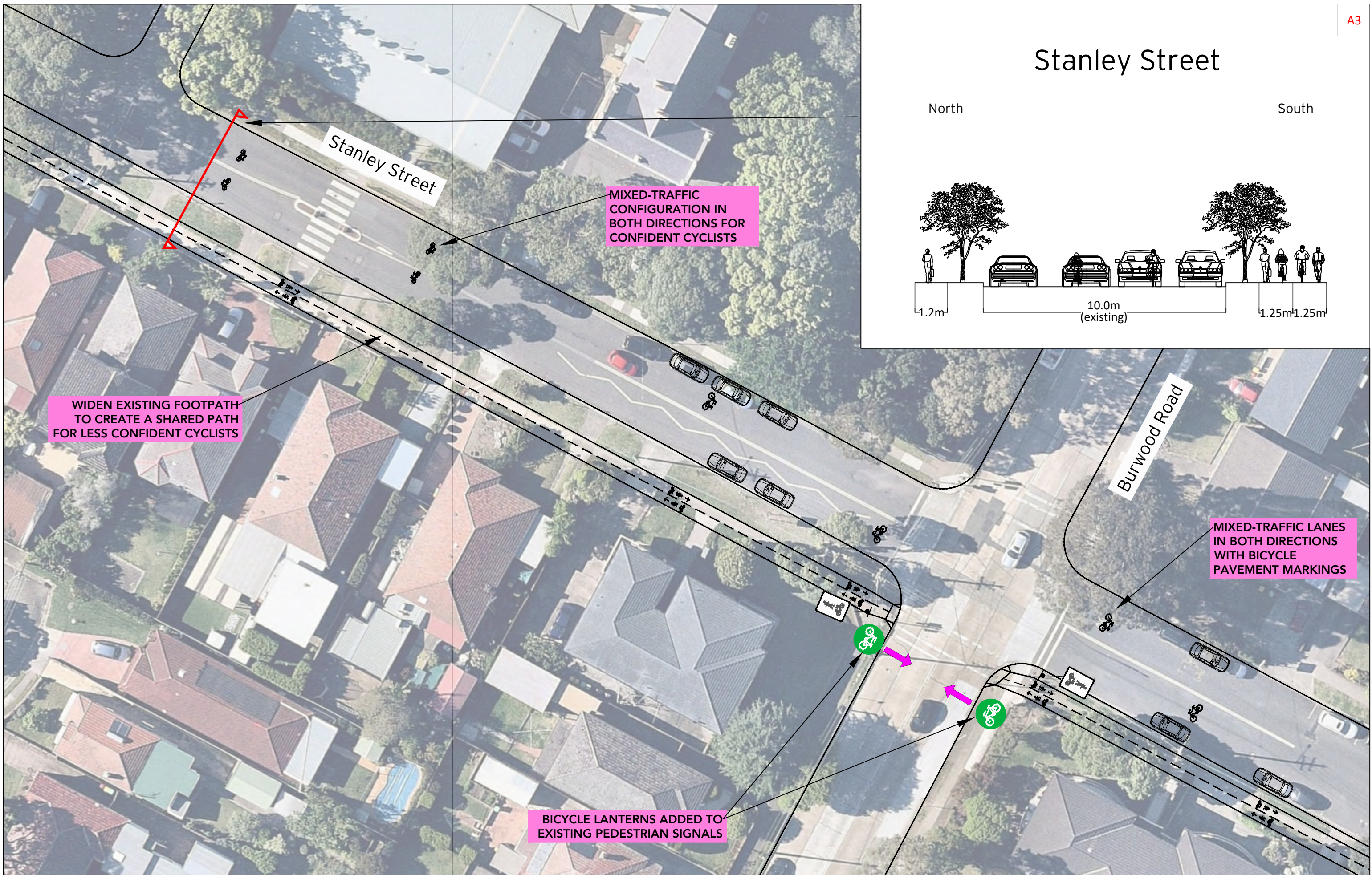


MIXED-TRAFFIC CONFIGURATION IN BOTH DIRECTIONS FOR CONFIDENT CYCLISTS

WIDEN EXISTING FOOTPATH TO CREATE A SHARED PATH FOR LESS CONFIDENT CYCLISTS

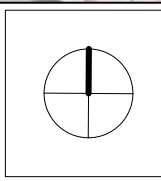
MIXED-TRAFFIC LANES IN BOTH DIRECTIONS WITH BICYCLE PAVEMENT MARKINGS

BICYCLE LANTERNS ADDED TO EXISTING PEDESTRIAN SIGNALS



**ptc.**  
Suite 502, 1 James Place  
North Sydney NSW 2060  
t +61 2 8920 0800  
ptcconsultants.co

rev	date	comment / description	drawn	reviewed
4	04/03/20	For Information	HL	SW
3	02/03/20	For Information	HL	SW
2	07/02/20	For Information	HL/CNL	SW
1	19/11/19	For Review	HL/SH	SW



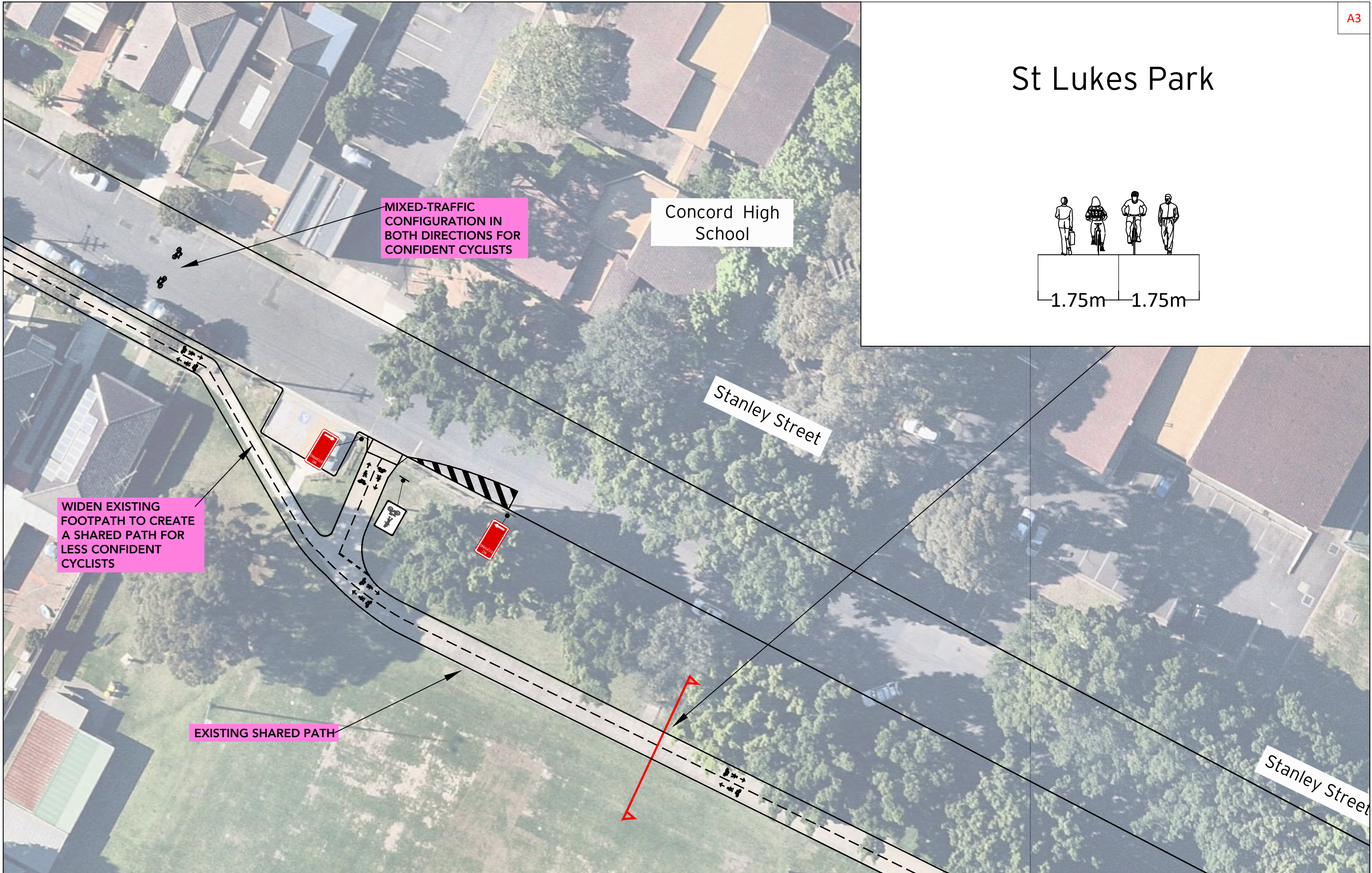
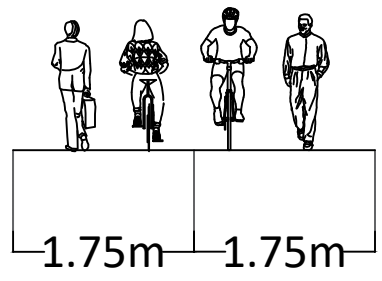
project  
Canada Bay Bike Plan

drawing title  
Proposed East-West Regional Route  
Concept Plan

client	City Of Canada Bay Council
drawing #	EW-011
project #	26191
scale	1 : 400
rev 4	



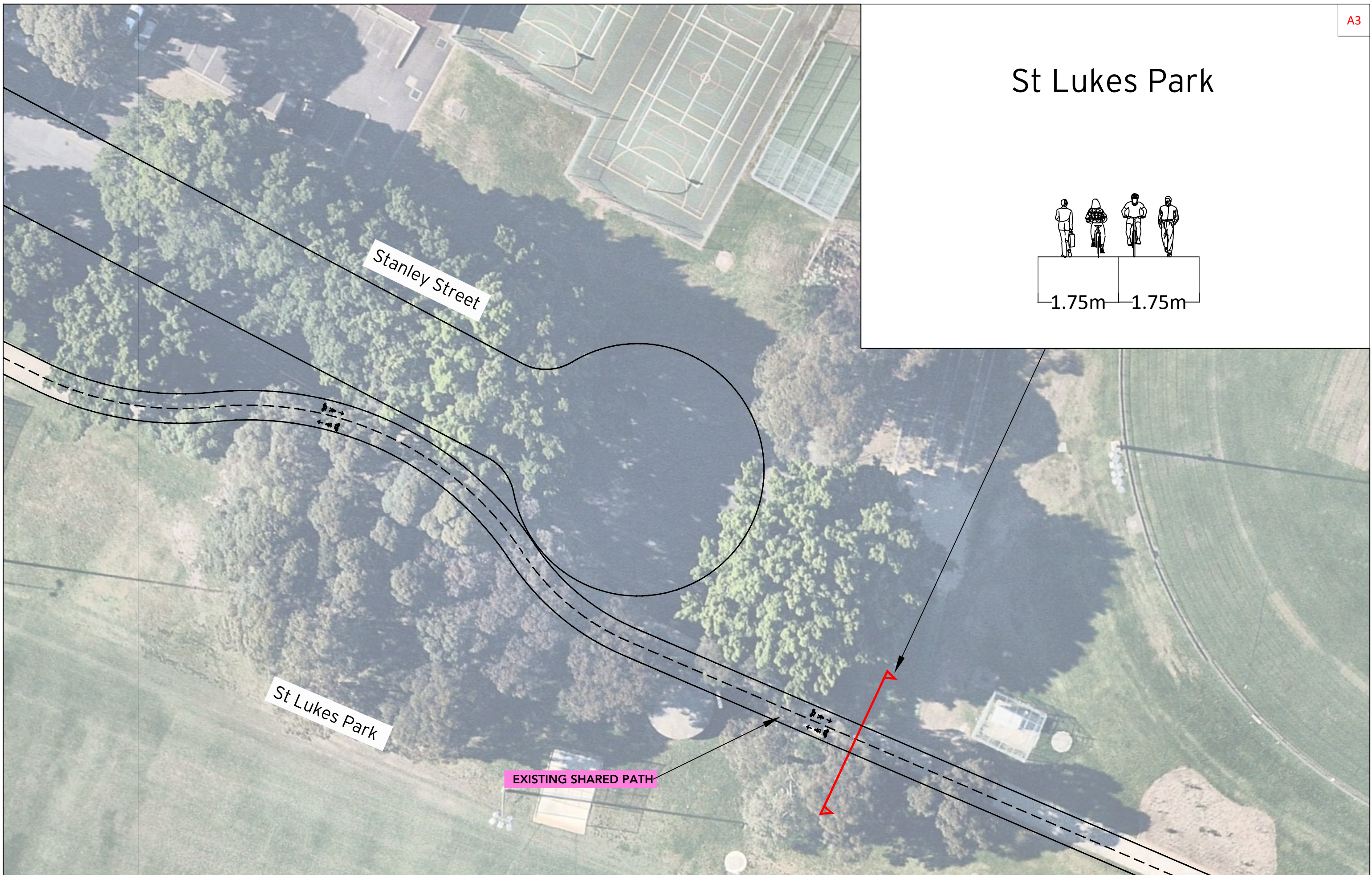
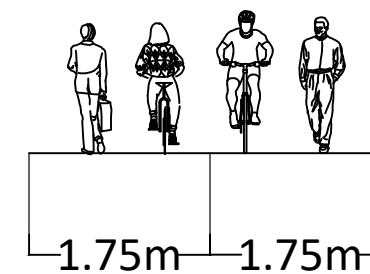
# St Lukes Park

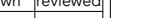


<div>ptc.</div> <div>Suite 502, 1 James Place North Sydney NSW 2060</div> <div>t +61 2 8920 0800</div> <div>ptcconsultants.co</div>	rev	date	comment / description	drawn	reviewed		project Canada Bay Bike Plan	drawing title Proposed East-West Regional Route Concept Plan	client	City Of Canada Bay Council	
									drawing #	EW-012	rev 4
	4	04/03/20	For Information	HL	SW				project #	26191	
	3	02/03/20	For Information	HL	SW				scale	1 : 400	
	2	07/02/20	For Information	HL/CNL	SW						
	1	19/11/19	For Review	HL/SH	SW						



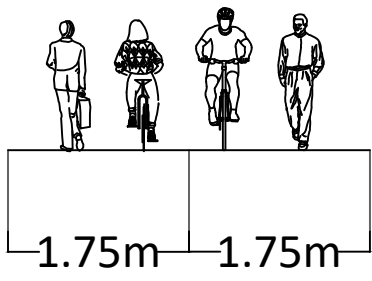
# St Lukes Park



<div><div>ptc.</div><div>Suite 502, 1 James Place North Sydney NSW 2060 t +61 2 8920 0800 ptcconsultants.co</div></div>	rev	date	comment / description	drawn	reviewed		project Canada Bay Bike Plan	drawing title Proposed East-West Regional Route Concept Plan	client	City Of Canada Bay Council	
									drawing #	EW-013	rev 4
									project #	26191	
	4	04/03/20	For Information	HL	SW				scale	1 : 400	
	3	02/03/20	For Information	HL	SW						
	2	07/02/20	For Information	HL/CNL	SW						
	1	19/11/19	For Review	HL/SH	SW						



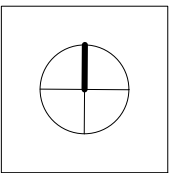
# St Lukes Park



**ptc.**

Suite 502, 1 James Place  
North Sydney NSW 2060  
t +61 2 8920 0800  
ptcconsultants.co

rev	date	comment / description	drawn	reviewed
4	04/03/20	For Information	HL	SW
3	02/03/20	For Information	HL	SW
2	07/02/20	For Information	HL/CNL	SW
1	19/11/19	For Review	HL/SH	SW



project  
Canada Bay Bike Plan

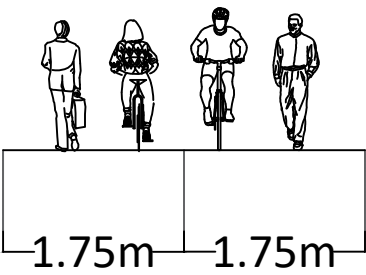
drawing title  
Proposed East-West Regional Route  
Concept Plan

client	City Of Canada Bay Council
drawing #	EW-014
project #	2619I
scale	1 : 400

rev 4



# St Lukes Park



EXISTING SHARED PATH

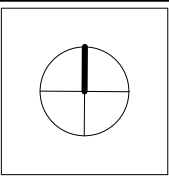
St Lukes Oval

Cintra Park  
Netball Courts



Suite 502, 1 James Place  
North Sydney NSW 2060  
t +61 2 8920 0800  
ptcconsultants.co

rev	date	comment / description	drawn	reviewed
4	04/03/20	For Information	HL	SW
3	02/03/20	For Information	HL	SW
2	07/02/20	For Information	HL/CNL	SW
1	19/11/19	For Review	HL/SH	SW



project  
Canada Bay Bike Plan

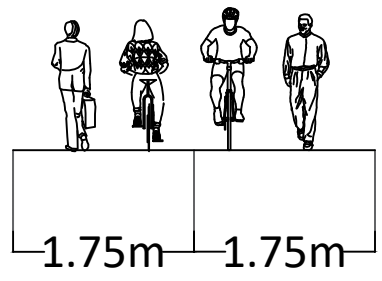
drawing title  
Proposed East-West Regional Route  
Concept Plan

client	City Of Canada Bay Council
drawing #	EW-015
project #	26191
scale	1 : 400

rev 4



# St Lukes Park



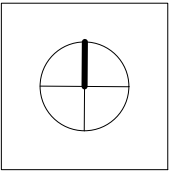
EXISTING SHARED PATH

Cintra Park  
Netball Courts



Suite 502, 1 James Place  
North Sydney NSW 2060  
t +61 2 8920 0800  
ptcconsultants.co

rev	date	comment / description	drawn	reviewed
4	04/03/20	For Information	HL	SW
3	02/03/20	For Information	HL	SW
2	07/02/20	For Information	HL/CNL	SW
1	19/11/19	For Review	HL/SH	SW



project  
Canada Bay Bike Plan

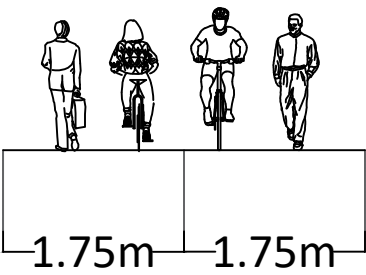
drawing title  
Proposed East-West Regional Route  
Concept Plan

client	City Of Canada Bay Council
drawing #	EW-016
project #	26191
scale	1 : 400

rev 4



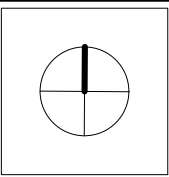
# St Lukes Park



St Lukes Park North

EXISTING SHARED PATH

rev	date	comment / description	drawn	reviewed
4	04/03/20	For Information	HL	SW
3	02/03/20	For Information	HL	SW
2	07/02/20	For Information	HL/CNL	SW
1	19/11/19	For Review	HL/SH	SW



project  
Canada Bay Bike Plan

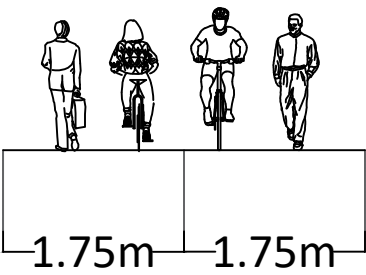
drawing title  
Proposed East-West Regional Route  
Concept Plan

client	City Of Canada Bay Council
drawing #	EW-017
project #	2619I
scale	1 : 400

rev 4



# St Lukes Park



St Lukes Park North

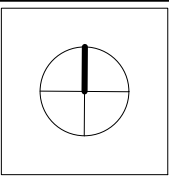
EXISTING SHARED PATH



ptc.

Suite 502, 1 James Place  
North Sydney NSW 2060  
t +61 2 8920 0800  
ptcconsultants.co

rev	date	comment / description	drawn	reviewed
4	04/03/20	For Information	HL	SW
3	02/03/20	For Information	HL	SW
2	07/02/20	For Information	HL/CNL	SW
1	19/11/19	For Review	HL/SH	SW



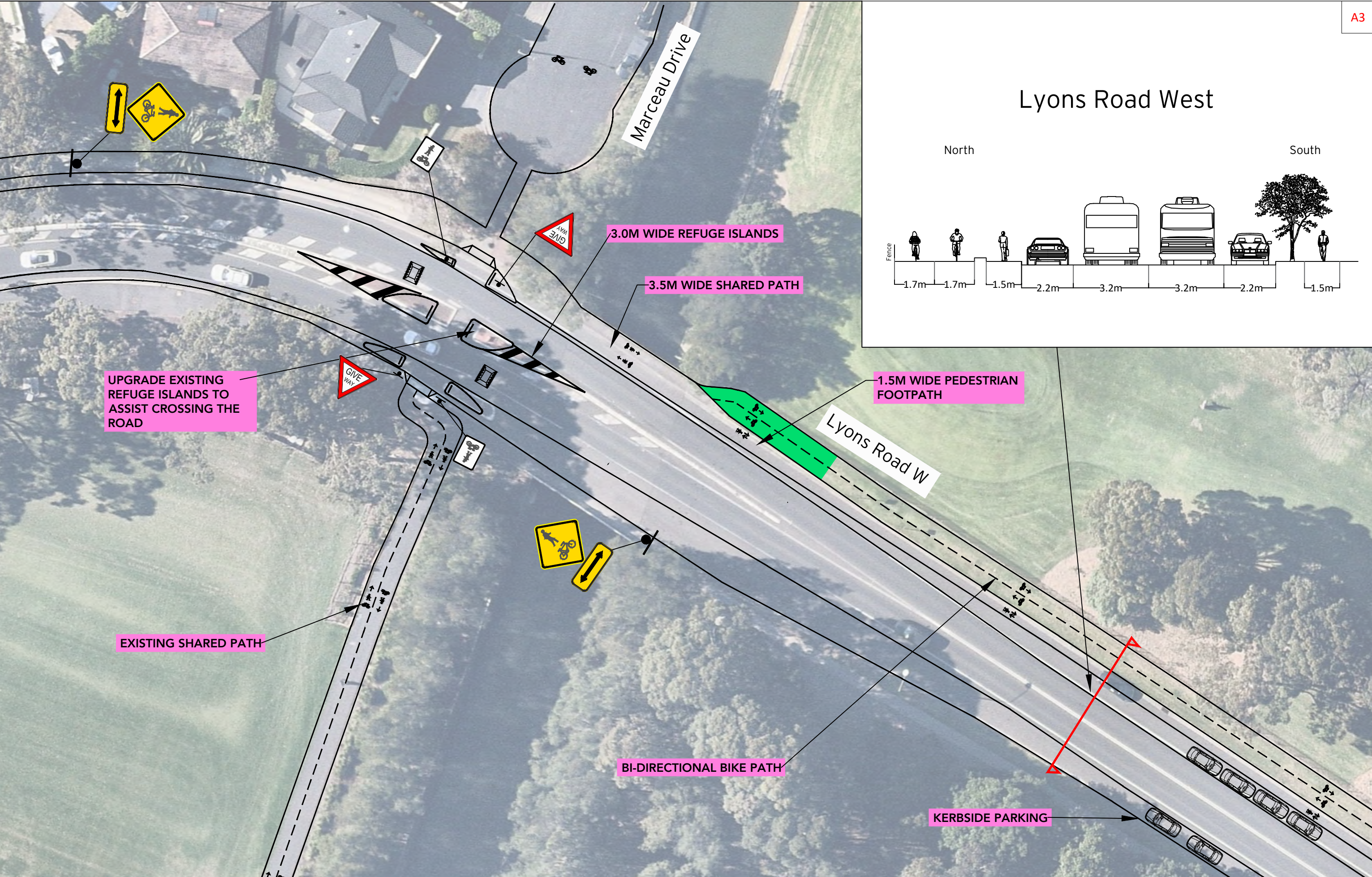
project  
Canada Bay Bike Plan

drawing title  
Proposed East-West Regional Route  
Concept Plan

client	City Of Canada Bay Council
drawing #	EW-018
project #	2619I
scale	1 : 400

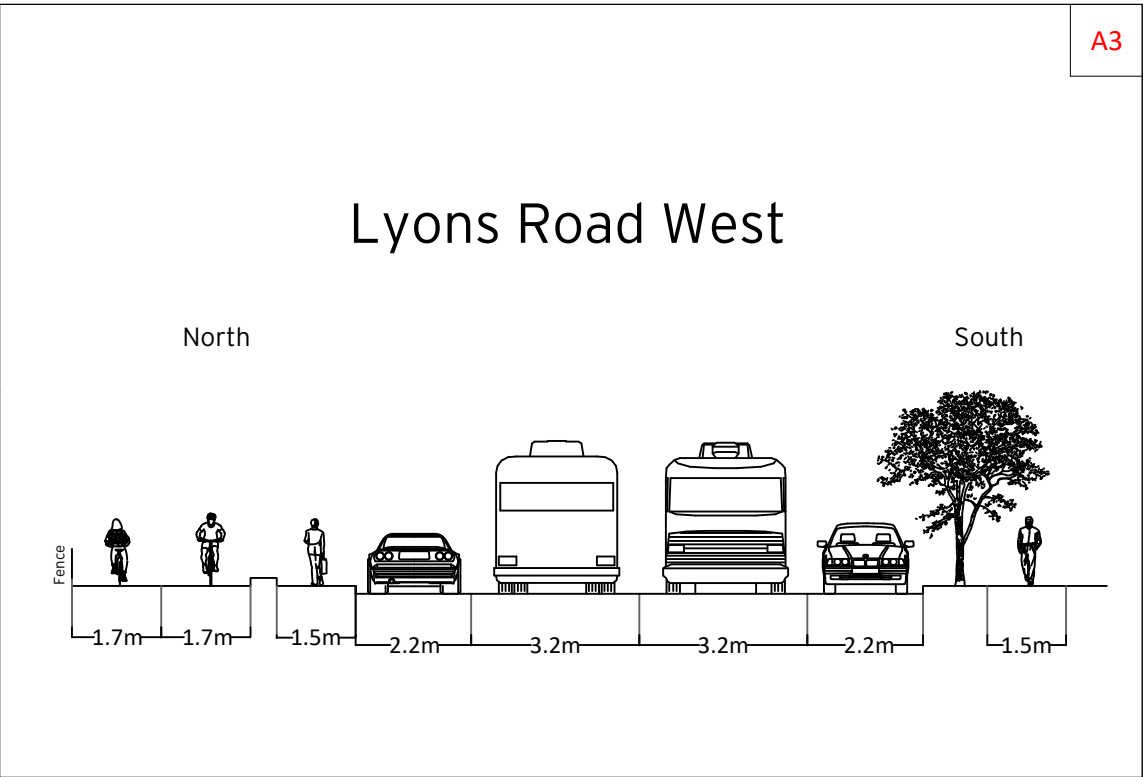
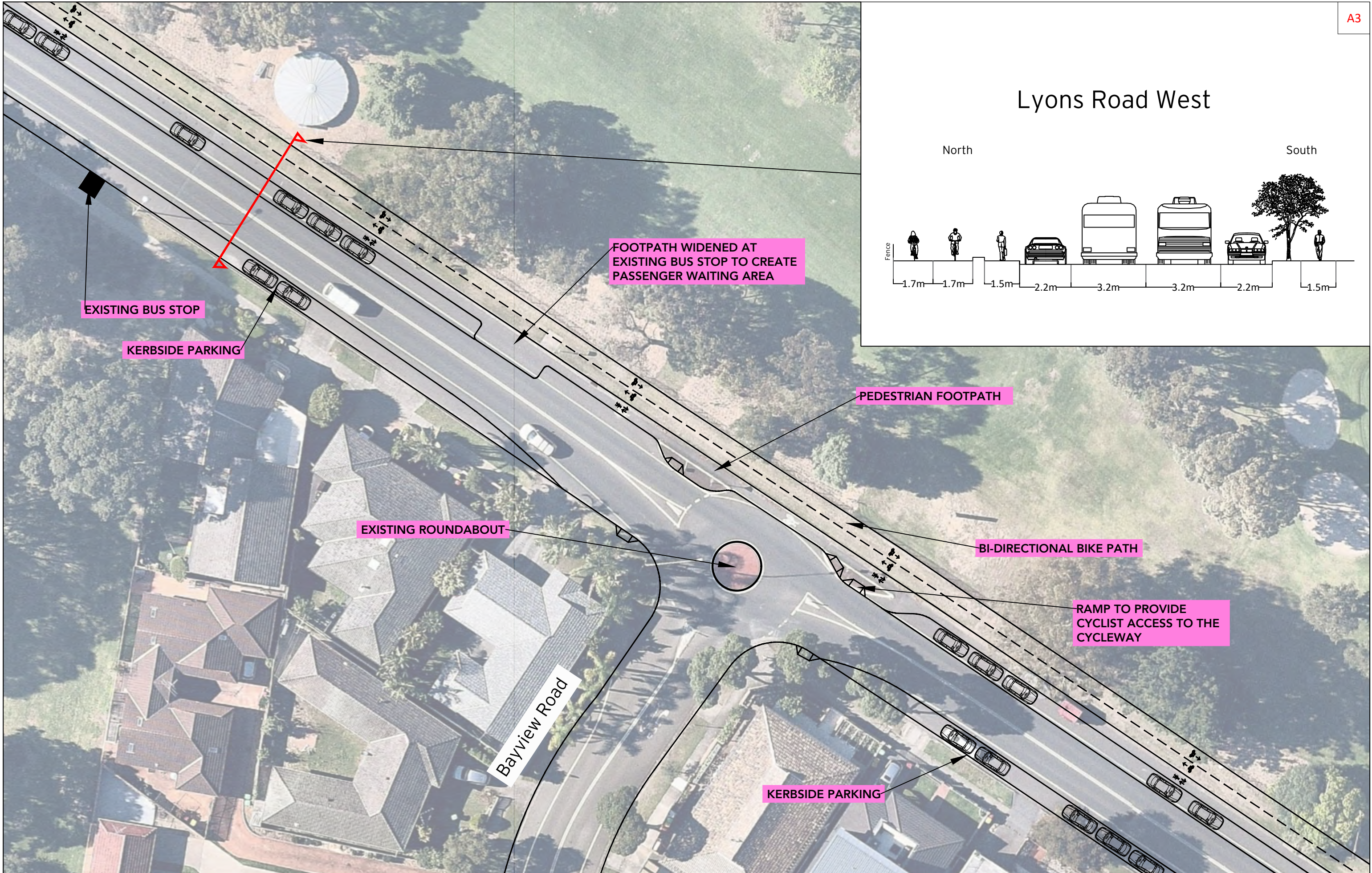
rev 4





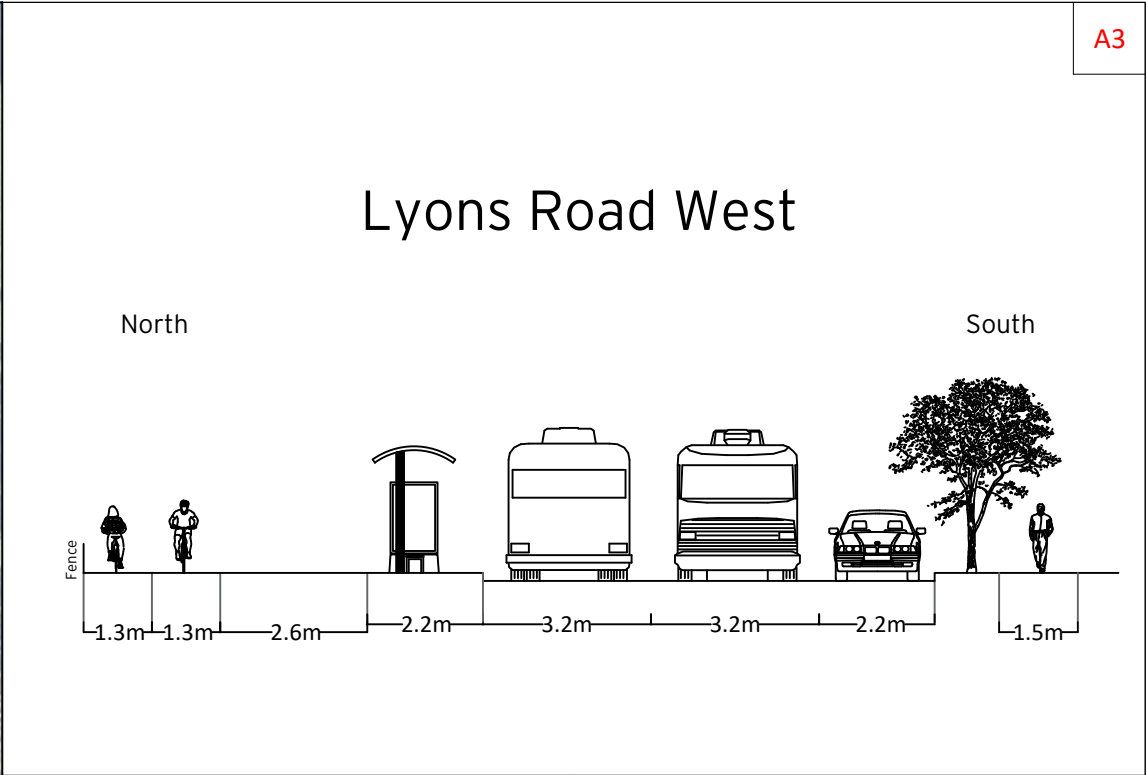
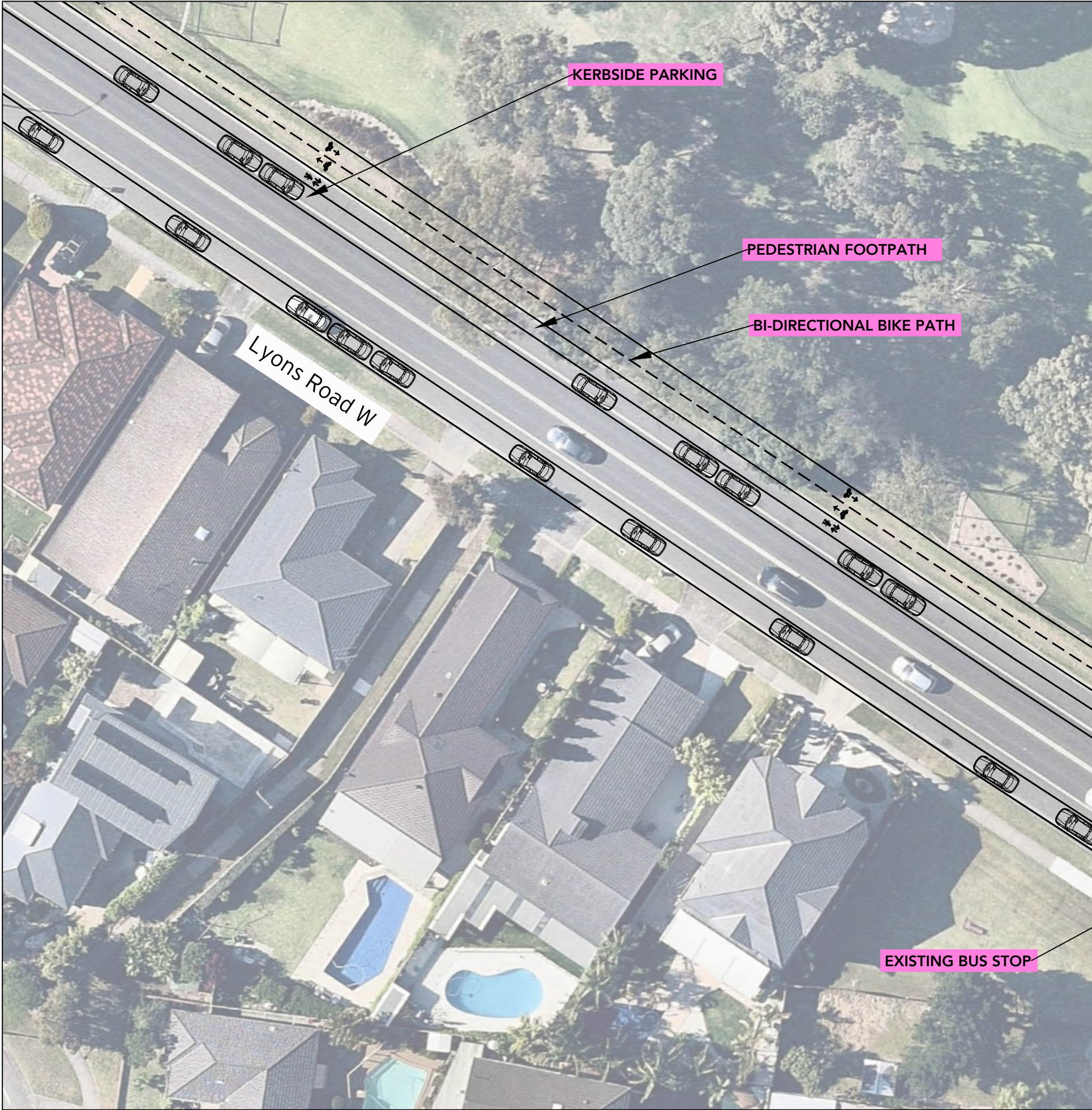
<div>ptc.</div> <div>Suite 502, 1 James Place North Sydney NSW 2060</div> <div>t +61 2 8920 0800</div> <div>ptcconsultants.co</div>	rev	date	comment / description	drawn	reviewed		project	drawing title	client	City Of Canada Bay Council			
										drawing #	EW-019	rev 4	
										project #	26191		
										scale	1 : 400		
	4	04/03/20	For Information	HL	SW					Canada Bay Bike Plan	Proposed East-West Regional Route Concept Plan		
	3	02/03/20	For Information	HL	SW								
2	07/02/20	For Information	HL/CNL	SW									
1	19/11/19	For Review	HL/SH	SW									





<div>ptc.</div> <div>Suite 502, 1 James Place North Sydney NSW 2060</div> <div>t +61 2 8920 0800</div> <div>ptcconsultants.co</div>	rev	date	comment / description	drawn	reviewed		project Canada Bay Bike Plan	drawing title Proposed East-West Regional Route Concept Plan	client	City Of Canada Bay Council	
									drawing #	EW-020	rev 4
	4	04/03/20	For Information	HL	SW				project #	26191	
	3	02/03/20	For Information	HL	SW				scale	1 : 400	
	2	07/02/20	For Information	HL/CNL	SW						
	1	19/11/19	For Review	HL/SH	SW						





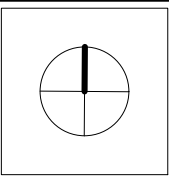
FOOTPATH WIDENED AT  
EXISTING BUS STOP TO CREATE  
PASSENGER WAITING AREA

EXISTING BUS STOP

ptc.

Suite 502, 1 James Place  
North Sydney NSW 2060  
t +61 2 8920 0800  
ptcconsultants.co

rev	date	comment / description	drawn	reviewed
4	04/03/20	For Information	HL	SW
3	02/03/20	For Information	HL	SW
2	07/02/20	For Information	HL/CNL	SW
1	19/11/19	For Review	HL/SH	SW



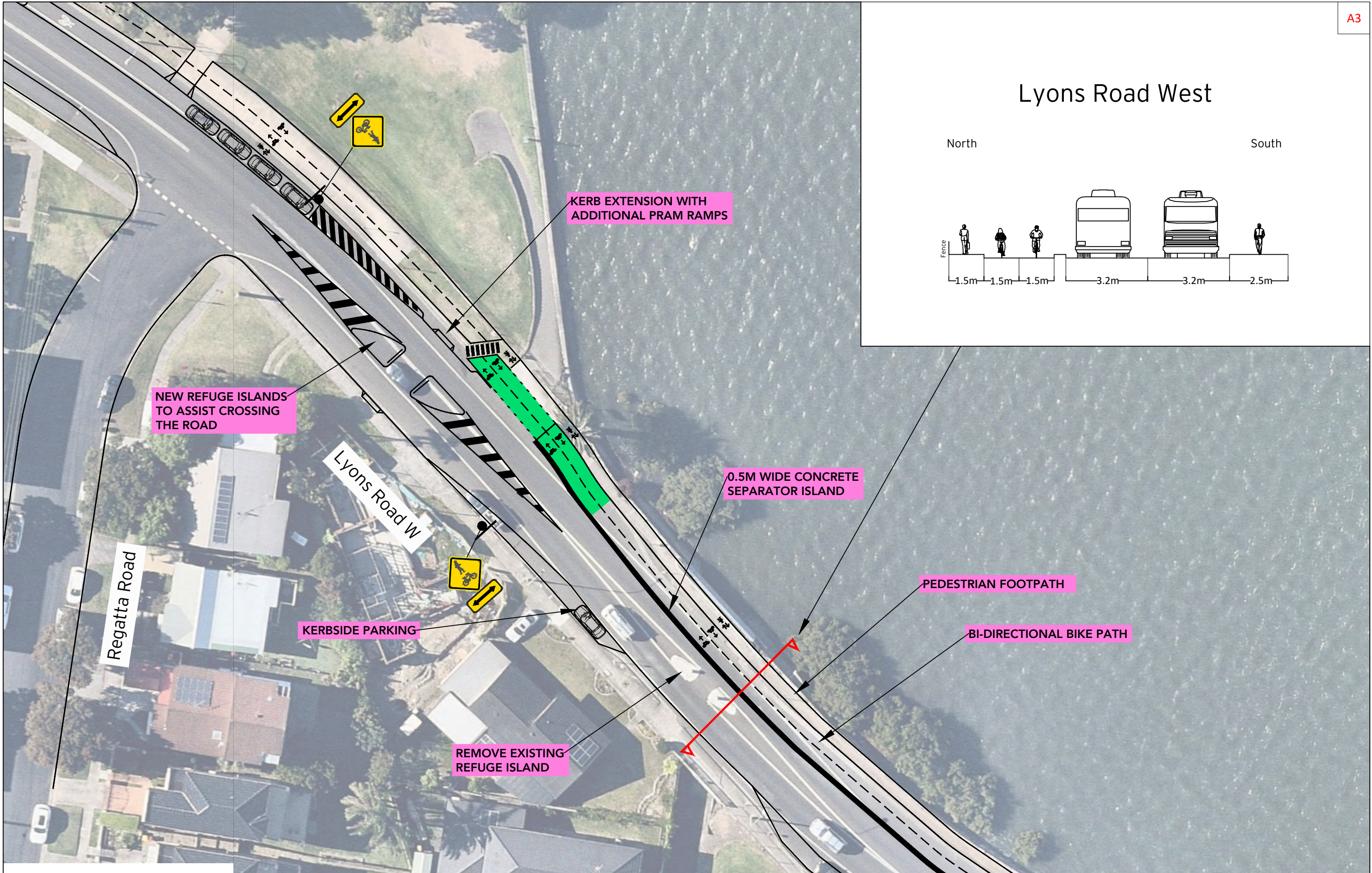
project  
Canada Bay Bike Plan


drawing title  
Proposed East-West Regional Route  
Concept Plan

client	City Of Canada Bay Council
drawing #	EW-021
project #	26191
scale	1 : 400

rev 4



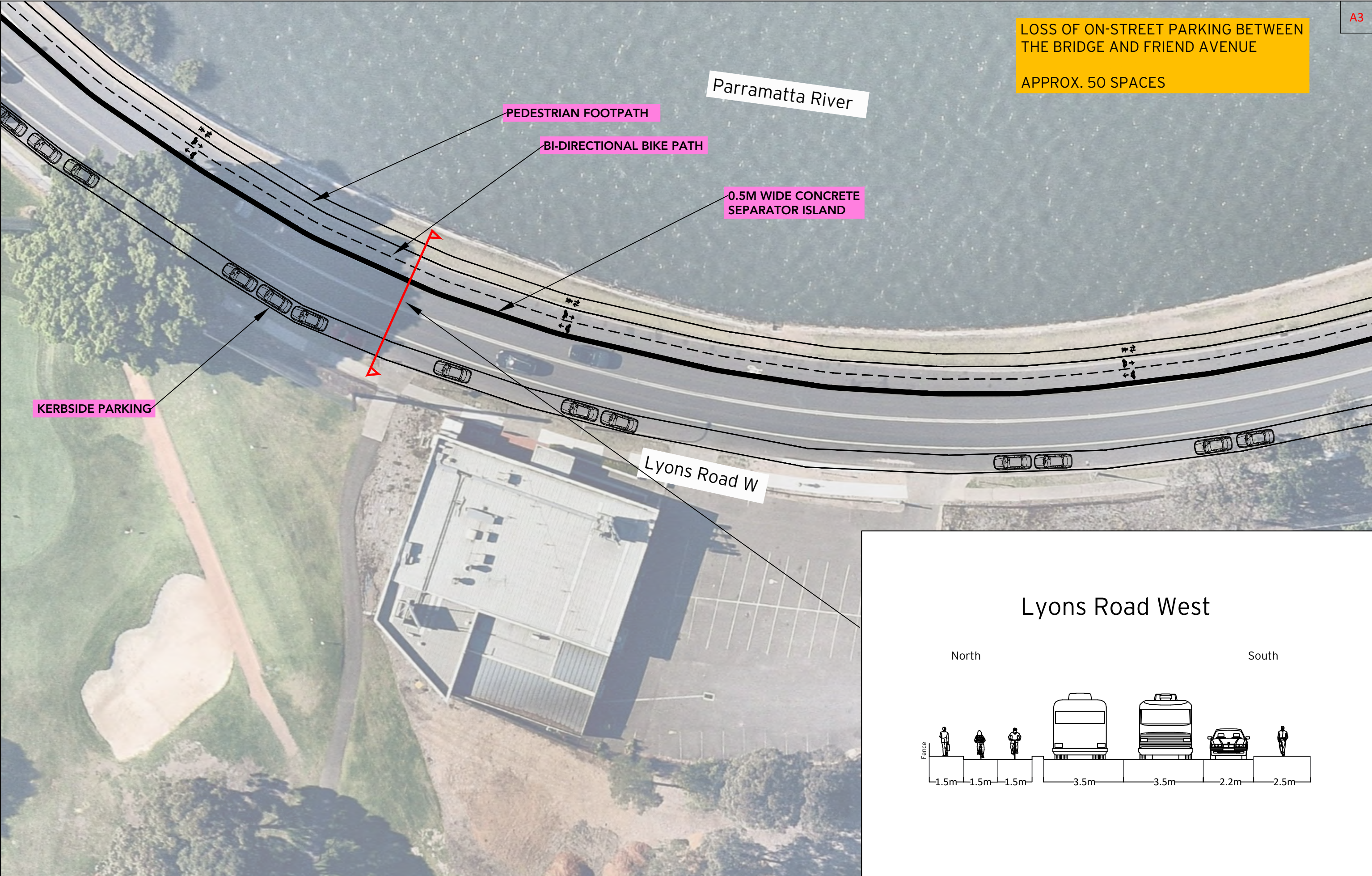


<div>ptc.</div> <div>Suite 502, 1 James Place North Sydney NSW 2060</div> <div>t +61 2 8920 0800</div> <div>ptcconsultants.co</div>	rev	date	comment / description	drawn	reviewed		project Canada Bay Bike Plan	drawing title Proposed East-West Regional Route  Concept Plan	client City Of Canada Bay Council	
									drawing # EW-022	rev 4
									project # 26191	
									scale 1 : 400	
	4	04/03/20	For Information	HL	SW					
	3	02/03/20	For Information	HL	SW					
2	07/02/20	For Information	HL/CNL	SW						
1	19/11/19	For Review	HL/SH	SW						



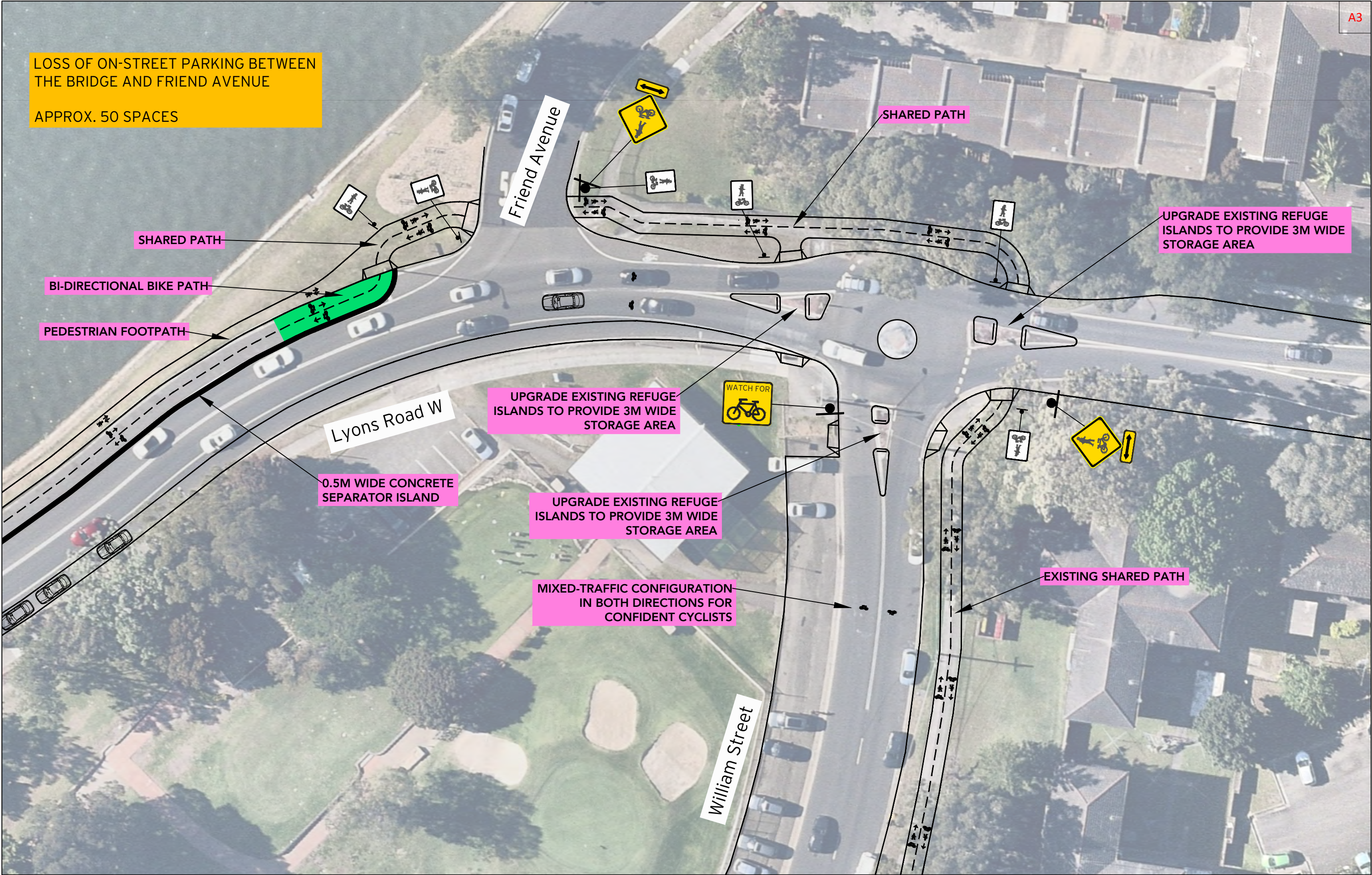
LOSS OF ON-STREET PARKING BETWEEN  
THE BRIDGE AND FRIEND AVENUE

APPROX. 50 SPACES



<div>ptc.</div> <div>Suite 502, 1 James Place North Sydney NSW 2060</div> <div>t +61 2 8920 0800</div> <div>ptcconsultants.co</div>	rev	date	comment / description	drawn	reviewed		project Canada Bay Bike Plan	drawing title Proposed East-West Regional Route Concept Plan	client	City Of Canada Bay Council	
									drawing #	EW-023	rev 4
	4	04/03/20	For Information	HL	SW				project #	26191	
	3	02/03/20	For Information	HL	SW				scale	1 : 400	
	2	07/02/20	For Information	HL/CNL	SW						
	1	19/11/19	For Review	HL/SH	SW						



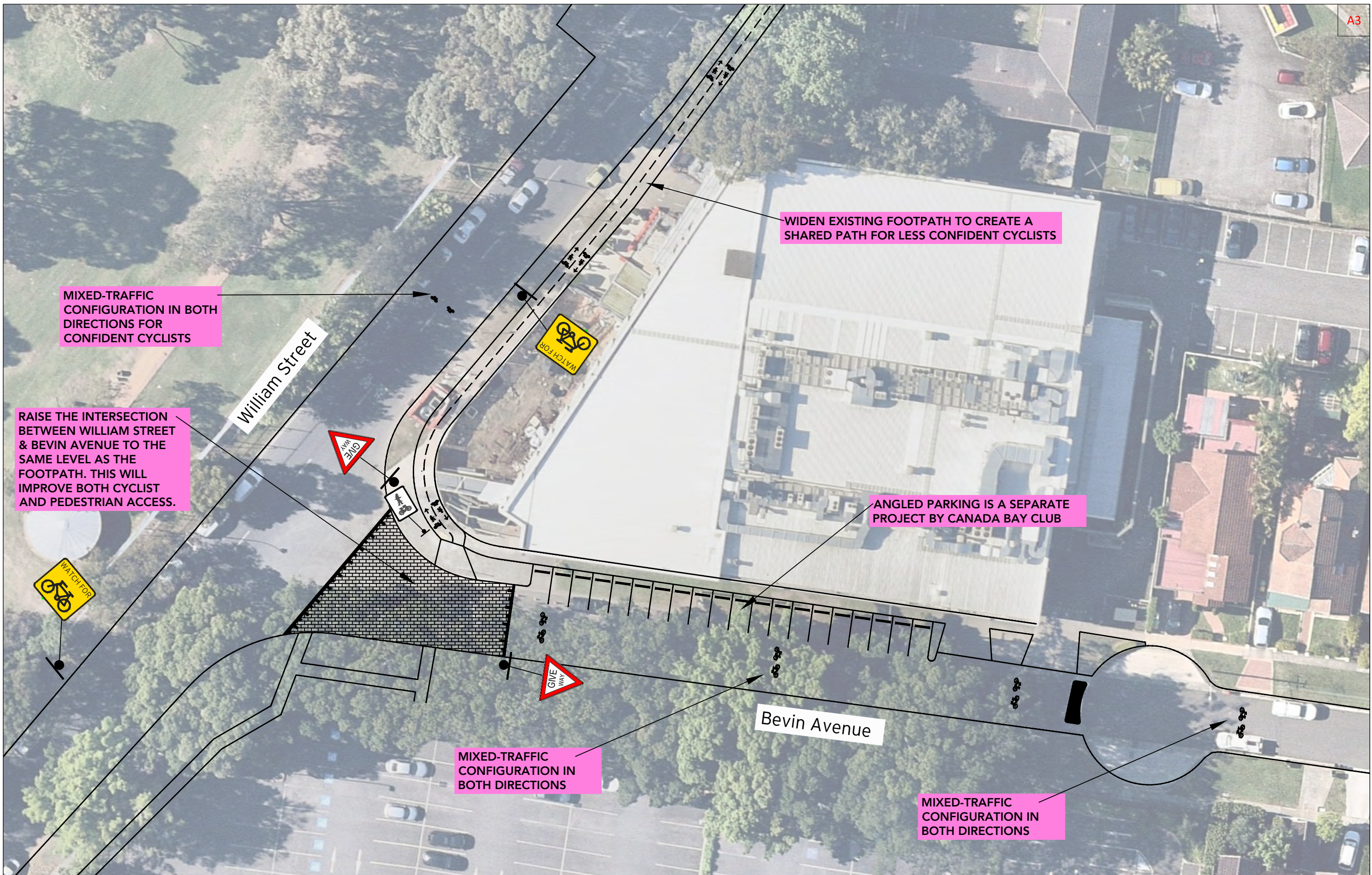


<div><div>ptc.</div><div>Suite 502, 1 James Place North Sydney NSW 2060</div><div>t +61 2 8920 0800</div><div>ptcconsultants.co</div></div>	rev	date	comment / description	drawn	reviewed		project Canada Bay Bike Plan	drawing title Proposed East-West Regional Route Concept Plan	client	City Of Canada Bay Council	
									drawing #	EW-024	rev 4
	4	04/03/20	For Information	HL	SW				project #	26191	
	3	02/03/20	For Information	HL	SW				scale	1 : 400	
	2	07/02/20	For Information	HL/CNL	SW						
	1	19/11/19	For Review	HL/SH	SW						



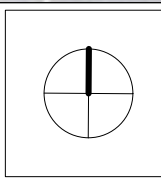






**ptc.**  
Suite 502, 1 James Place  
North Sydney NSW 2060  
t +61 2 8920 0800  
ptcconsultants.co

rev	date	comment / description	drawn	reviewed
4	04/03/20	For Information	HL	SW
3	02/03/20	For Information	HL	SW
2	07/02/20	For Information	HL/CNL	SW
1	19/11/19	For Review	HL/SH	SW



project  
Canada Bay Bike Plan

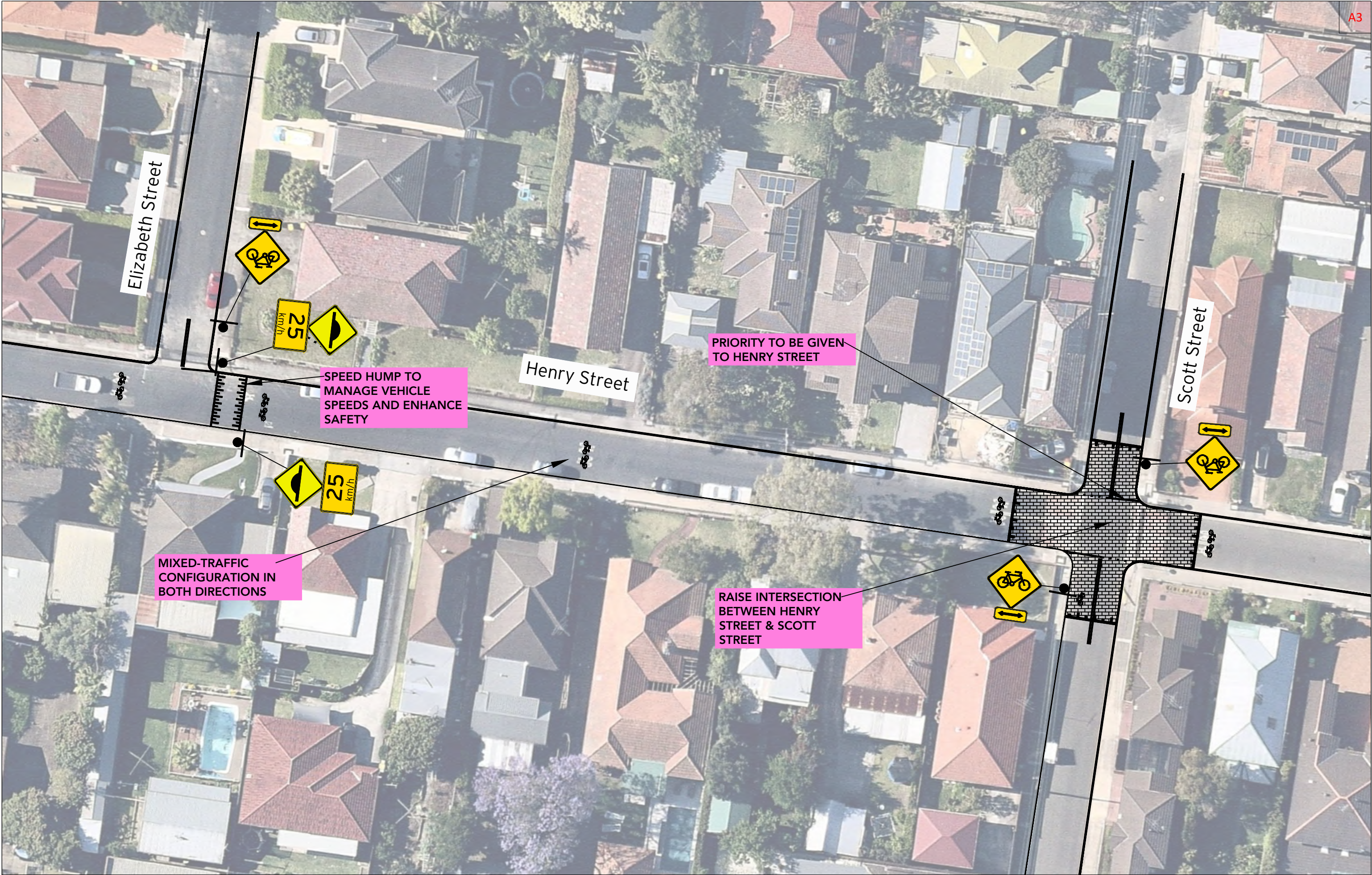
drawing title  
Proposed East-West Regional Route  
Concept Plan

client	City Of Canada Bay Council	
drawing #	EW-026	rev 4
project #	26191	
scale	1 : 400	










<div><div>ptc.</div><div>Suite 502, 1 James Place North Sydney NSW 2060</div><div>t +61 2 8920 0800</div><div>ptcconsultants.co</div></div>	rev	date	comment / description	drawn	reviewed		project Canada Bay Bike Plan	drawing title Proposed East-West Regional Route Concept Plan	client City Of Canada Bay Council	
									drawing # EW-028	rev 4
									project # 26191	
									scale 1 : 400	
	4	04/03/20	For Information	HL	SW					
	3	02/03/20	For Information	HL	SW					
2	07/02/20	For Information	HL/CNL	SW						
1	19/11/19	For Review	HL/SH	SW						





<div><div>ptc.</div><div>Suite 502, 1 James Place North Sydney NSW 2060</div><div>t +61 2 8920 0800</div><div>ptcconsultants.co</div></div>	rev	date	comment / description	drawn	reviewed		project Canada Bay Bike Plan	drawing title Proposed East-West Regional Route  Concept Plan	client	City Of Canada Bay Council	
									drawing #	EW-029	rev 4
	4	04/03/20	For Information	HL	SW				project #	26191	
	3	02/03/20	For Information	HL	SW				scale	1 : 400	
	2	07/02/20	For Information	HL/CNL	SW						
	1	19/11/19	For Review	HL/SH	SW						










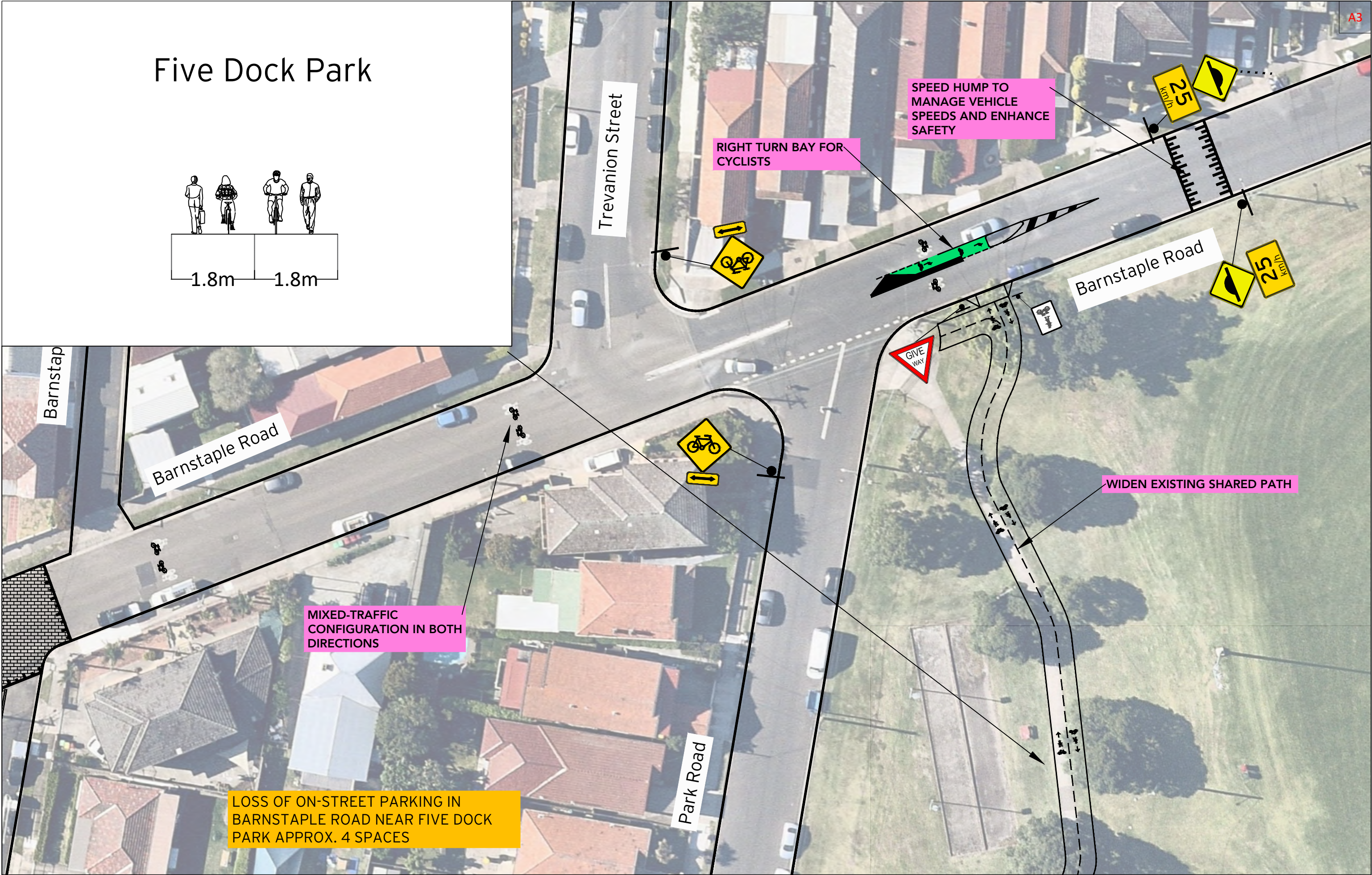
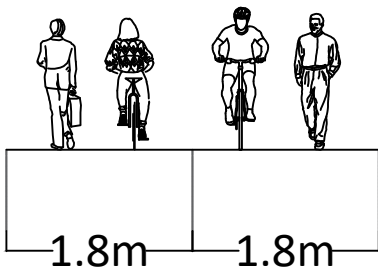




<div><div>ptc.</div><div>Suite 502, 1 James Place North Sydney NSW 2060</div><div>t +61 2 8920 0800</div><div>ptcconsultants.co</div></div>	rev	date	comment / description	drawn	reviewed		project Canada Bay Bike Plan	drawing title Proposed East-West Regional Route  Concept Plan	client	City Of Canada Bay Council	
									drawing #	EW-032	rev 4
									project #	26191	
									scale	1 : 400	
	4	04/03/20	For Information		HL				SW		
	3	02/03/20	For Information		HL				SW		
	2	07/02/20	For Information		HL/CNL	SW					
	1	19/11/19	For Review		HL/SH	SW					



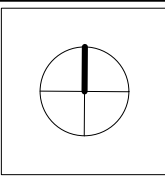
# Five Dock Park



ptc.

Suite 502, 1 James Place  
North Sydney NSW 2060  
t +61 2 8920 0800  
ptcconsultants.co

rev	date	comment / description	drawn	reviewed
4	04/03/20	For Information	HL	SW
3	02/03/20	For Information	HL	SW
2	07/02/20	For Information	HL/CNL	SW
1	19/11/19	For Review	HL/SH	SW



project  
Canada Bay Bike Plan

drawing title  
Proposed East-West Regional Route  
Concept Plan

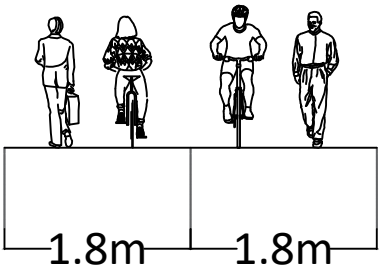
client City Of Canada Bay Council  
drawing # EW-033  
project # 26191  
scale 1 : 400

rev 4





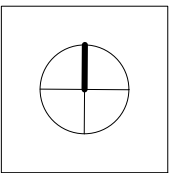
# Five Dock Park



**ptc.**

Suite 502, 1 James Place  
North Sydney NSW 2060  
t +61 2 8920 0800  
ptcconsultants.co

rev	date	comment / description	drawn	reviewed
4	04/03/20	For Information	HL	SW
3	02/03/20	For Information	HL	SW
2	07/02/20	For Information	HL/CNL	SW
1	19/11/19	For Review	HL/SH	SW



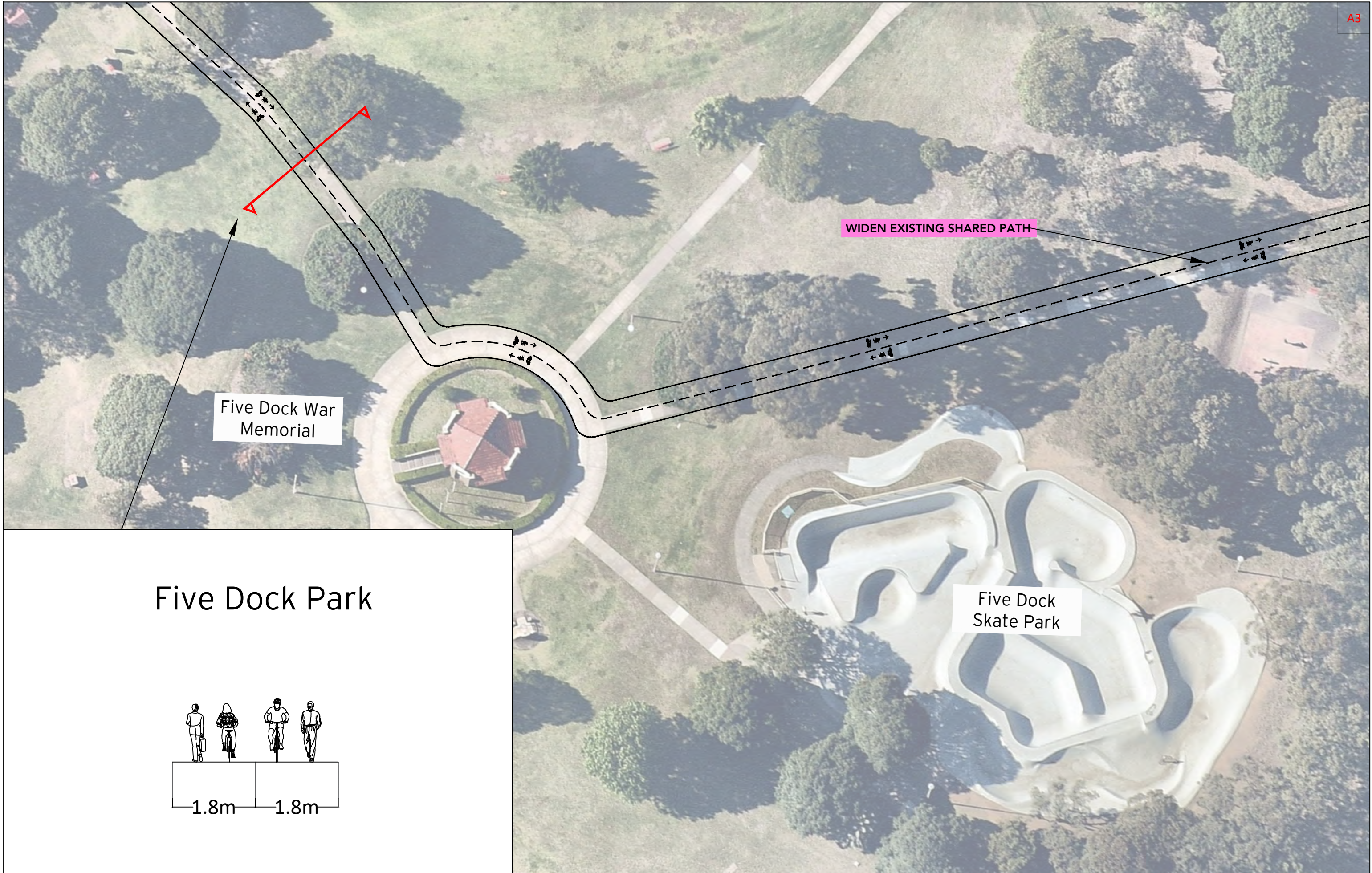
project  
Canada Bay Bike Plan

drawing title  
Proposed East-West Regional Route  
Concept Plan

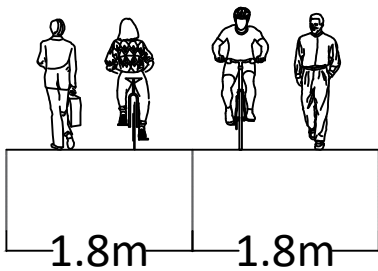
client	City Of Canada Bay Council
drawing #	EW-034
project #	26191
scale	1 : 400

rev 4



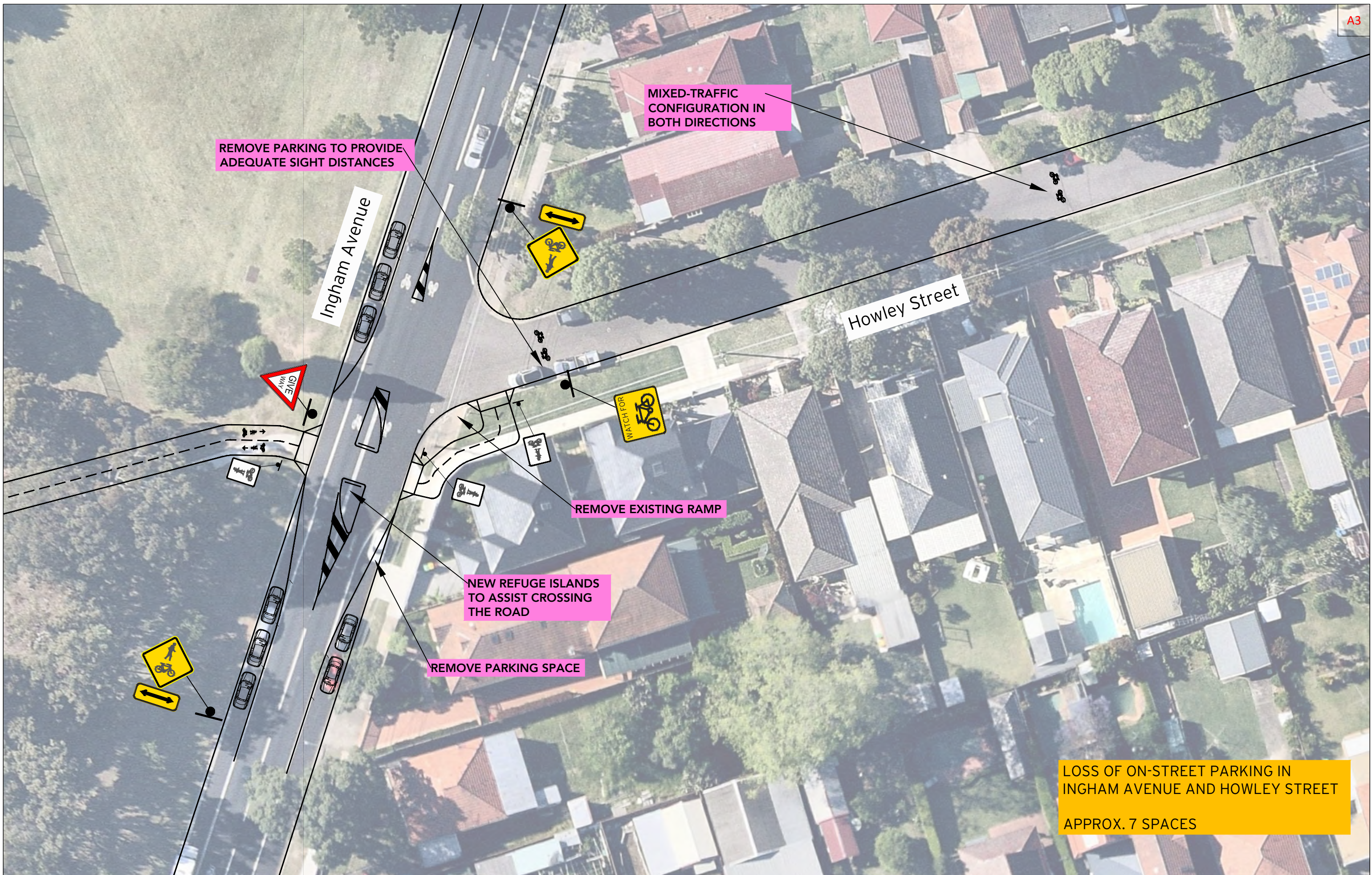


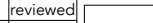
# Five Dock Park



<div>ptc.</div> <div>Suite 502, 1 James Place North Sydney NSW 2060</div> <div>t +61 2 8920 0800</div> <div>ptcconsultants.co</div>	rev	date	comment / description	drawn	reviewed		project Canada Bay Bike Plan	drawing title Proposed East-West Regional Route Concept Plan	client	City Of Canada Bay Council	
									drawing #	EW-035	rev 4
	4	04/03/20	For Information	HL	SW				project #	26191	
	3	02/03/20	For Information	HL	SW				scale	1 : 400	
	2	07/02/20	For Information	HL/CNL	SW						
	1	19/11/19	For Review	HL/SH	SW						

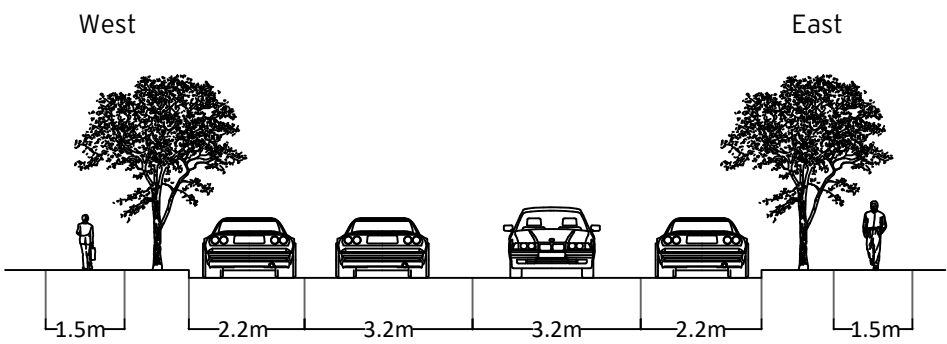




<div><div>ptc.</div><div>Suite 502, 1 James Place North Sydney NSW 2060</div><div>t +61 2 8920 0800</div><div>ptcconsultants.co</div></div>	rev	date	comment / description	drawn	reviewed		project Canada Bay Bike Plan	drawing title Proposed East-West Regional Route Concept Plan	client	City Of Canada Bay Council	
									drawing #	EW-036	rev 4
									project #	26191	
	4	04/03/20	For Information	HL	SW				scale	1 : 400	
	3	02/03/20	For Information	HL	SW						
	2	07/02/20	For Information	HL/CNL	SW						
	1	19/11/19	For Review	HL/SH	SW						



# Heath Street



ptc.

Suite 502, 1 James Place  
North Sydney NSW 2060  
t +61 2 8920 0800  
ptcconsultants.co

rev	date	comment / description	drawn	reviewed
4	04/03/20	For Information	HL	SW
3	02/03/20	For Information	HL	SW
2	07/02/20	For Information	HL/CNL	SW
1	19/11/19	For Review	HL/SH	SW



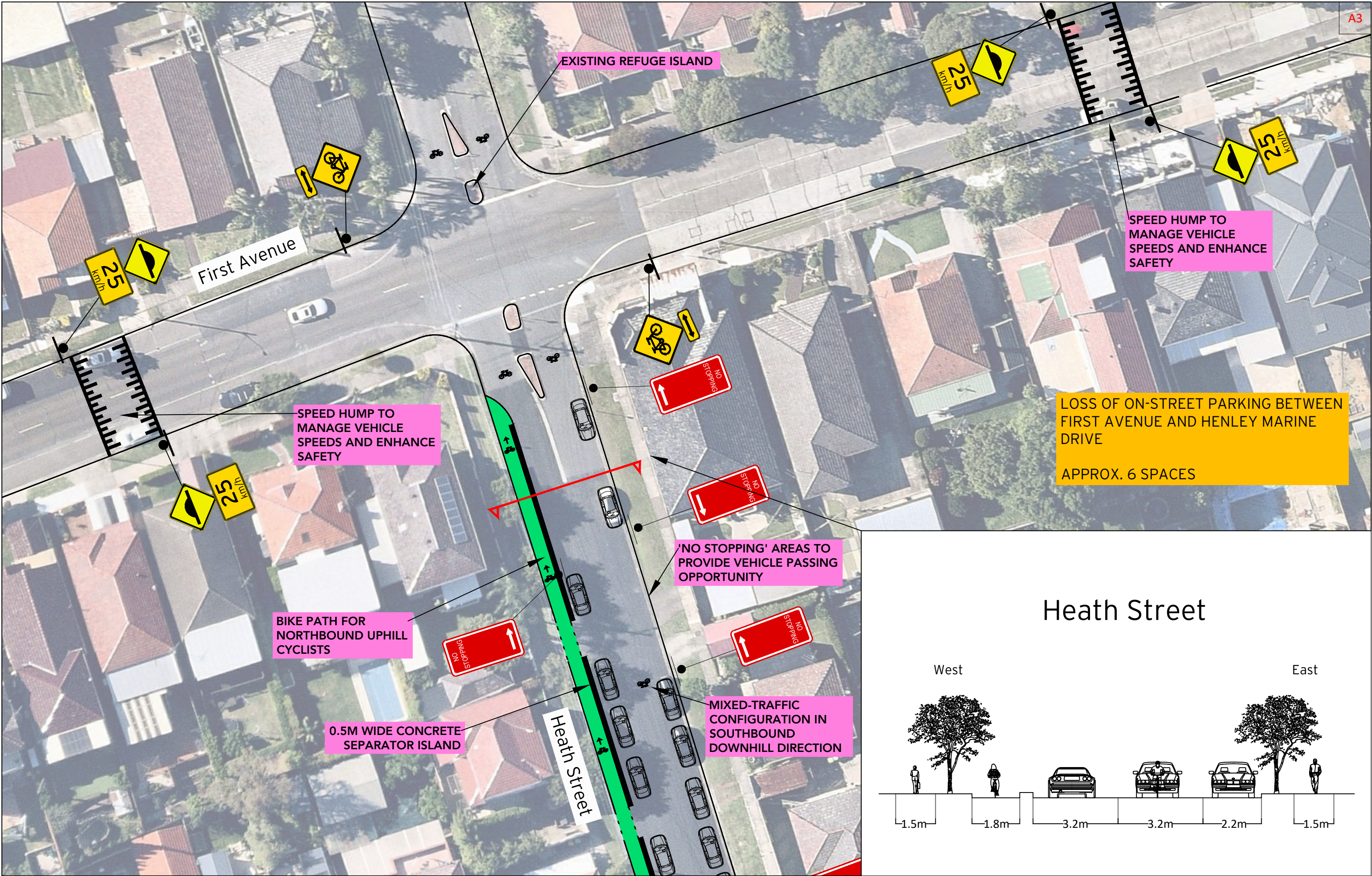
project  
Canada Bay Bike Plan

drawing title  
Proposed East-West Regional Route  
Concept Plan

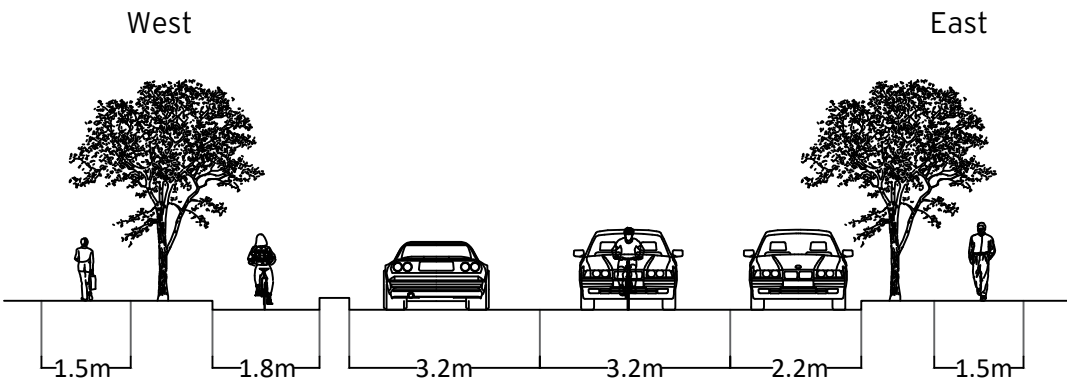
client	City Of Canada Bay Council
drawing #	EW-037
project #	26191
scale	1 : 400

rev 4





# Heath Street



ptc.

Suite 502, 1 James Place  
North Sydney NSW 2060  
t +61 2 8920 0800  
ptcconsultants.co

rev	date	comment / description	drawn	reviewed
4	04/03/20	For Information	HL	SW
3	02/03/20	For Information	HL	SW
2	07/02/20	For Information	HL/CNL	SW
1	19/11/19	For Review	HL/SH	SW



project  
Canada Bay Bike Plan

drawing title  
Proposed East-West Regional Route  
Concept Plan

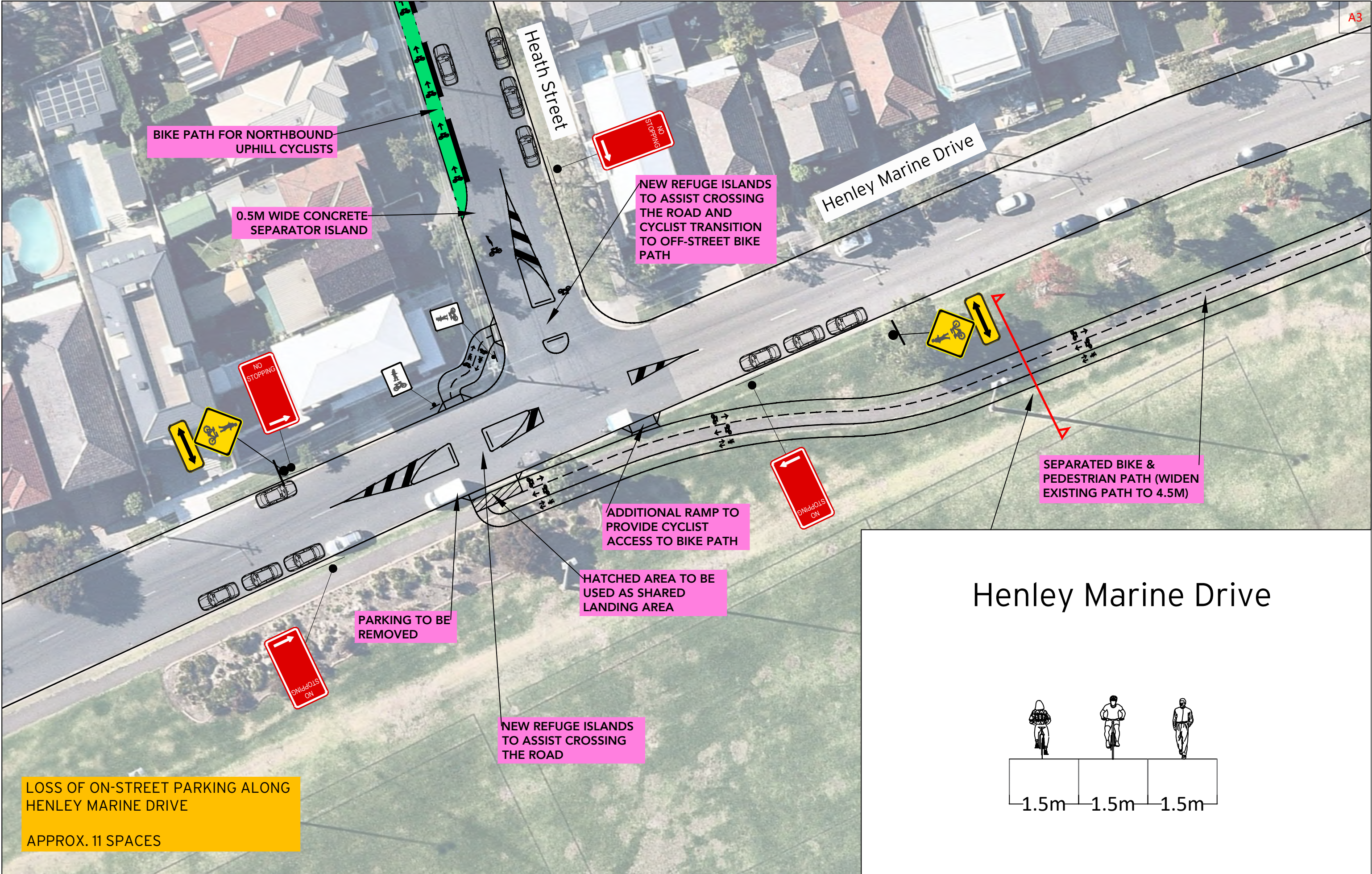
client City Of Canada Bay Council  
drawing # EW-038  
project # 26191  
scale 1 : 400

rev 4









<div>ptc.</div> <div>Suite 502, 1 James Place North Sydney NSW 2060</div> <div>t +61 2 8920 0800</div> <div>ptcconsultants.co</div>	rev	date	comment / description	drawn	reviewed		project Canada Bay Bike Plan	drawing title Proposed East-West Regional Route Concept Plan	client City Of Canada Bay Council	
									drawing # EW-040	rev 4
									project # 26191	
	4	04/03/20	For Information	HL	SW				scale 1 : 400	
	3	02/03/20	For Information	HL	SW					
	2	07/02/20	For Information	HL/CNL	SW					
1	19/11/19	For Review	HL/SH	SW						

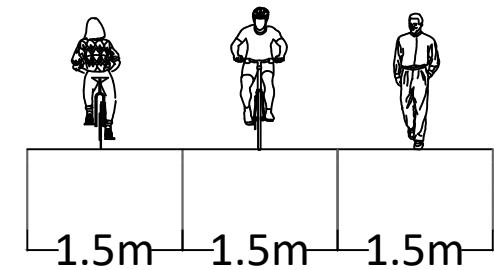


**REMOVE EXISTING REFUGE  
ISLAND AND PROVIDE RAISED  
CROSSING INCLUDING  
DEDICATED BIKE CROSSING  
LANES**

LANDSCAPED AREA TO  
MANAGE CYCLIST  
SPEEDS. 0.6M MAXIMUM  
LANDSCAPING HEIGHT

Henley Marine Drive

# Henley Marine Drive



rev	date	comment / description	drawn	reviewed
4	04/03/20	For Information	HL	SW
3	02/03/20	For Information	HL	SW
2	07/02/20	For Information	HL/CNL	SW
1	19/11/19	For Review	HL/SH	SW

